

Seller Disclosure Report

Vendor/s

MICHAEL ROY BAIN, DIANNE ELIZABETH BAIN

Property Address

99 BRISBANE CSO, FAIRFIELD QLD 4103

Prepared On

Tuesday, August 19, 2025

In This Report

01 Disclosure Statement

02 Searches

Disclosure Statement

Seller disclosure statement



Queensland
Government

Property Law Act 2023 section 99

Form 2, Version 1 | Effective from: 1 August 2025

WARNING TO BUYER – This statement contains important legal and other information about the property offered for sale. You should read and satisfy yourself of the information in this statement before signing a contract. You are advised to seek legal advice before signing this form. You should not assume you can terminate the contract after signing if you are not satisfied with the information in this statement.

WARNING – You must be given this statement before you sign the contract for the sale of the property.

This statement does not include information about:

- » flooding or other natural hazard history
- » structural soundness of the building or pest infestation
- » current or historical use of the property
- » current or past building or development approvals for the property
- » limits imposed by planning laws on the use of the land
- » services that are or may be connected to the property
- » the presence of asbestos within buildings or improvements on the property.

You are encouraged to make your own inquiries about these matters before signing a contract. You may not be able to terminate the contract if these matters are discovered after you sign.

Part 1 – Seller and property details

Seller MICHAEL ROY BAIN, DIANNE ELIZABETH BAIN

Property address 99 BRISBANE CSO, FAIRFIELD QLD 4103

(referred to as the
“property” in this
statement)

Lot on plan description Lot 1 on SP157462

Community titles scheme
or BUGTA scheme:

Is the property part of a community titles scheme or a BUGTA scheme:

Yes

*If **Yes**, refer to Part 6 of this statement
for additional information*

No

*If **No**, please disregard Part 6 of this statement
as it does not need to be completed*

Part 2 – Title details, encumbrances and residential tenancy or rooming accommodation agreement

Title details

The seller gives or has given the buyer the following—

A title search for the property issued under the *Land Title Act 1994* showing interests registered under that Act for the property.

Yes

A copy of the plan of survey registered for the property.

Yes

Registered encumbrances	<p>Registered encumbrances, if any, are recorded on the title search, and may affect your use of the property. Examples include easements, statutory covenants, leases and mortgages.</p> <p>You should seek legal advice about your rights and obligations before signing the contract.</p>
Unregistered encumbrances (excluding statutory encumbrances)	<p>There are encumbrances not registered on the title that will continue <input type="checkbox"/> Yes <input checked="" type="checkbox"/> No to affect the property after settlement.</p> <p>Note—If the property is part of a community titles scheme or a BUGTA scheme it may be subject to and have the benefit of statutory easements that are NOT required to be disclosed.</p> <p>Unregistered lease (if applicable)</p> <p>If the unregistered encumbrance is an unregistered lease, the details of the agreement are as follows:</p> <ul style="list-style-type: none"> » the start and end day of the term of the lease: » the amount of rent and bond payable: » whether the lease has an option to renew: <p>Other unregistered agreement in writing (if applicable)</p> <p>If the unregistered encumbrance is created by an agreement in writing, and is not an unregistered lease, a copy of the agreement is given, together with relevant plans, if any. <input type="checkbox"/> Yes</p> <p>Unregistered oral agreement (if applicable)</p> <p>If the unregistered encumbrance is created by an oral agreement, and is not an unregistered lease, the details of the agreement are as follows:</p>
Statutory encumbrances	<p>There are statutory encumbrances that affect the property. <input checked="" type="checkbox"/> Yes <input type="checkbox"/> No</p> <p><i>If Yes, the details of any statutory encumbrances are as follows:</i></p> <p>Please refer to the attached Statutory Encumbrance Maps and Annexure for further information.</p>
Residential tenancy or rooming accommodation agreement	<p>The property has been subject to a residential tenancy agreement or a rooming accommodation agreement under the <i>Residential Tenancies and Rooming Accommodation Act 2008</i> during the last 12 months. <input type="checkbox"/> Yes <input checked="" type="checkbox"/> No</p> <p>If Yes, when was the rent for the premises or each of the residents' rooms last increased? (<i>Insert date of the most recent rent increase for the premises or rooms</i>) <input style="width: 150px; height: 20px;" type="text"/></p> <p>Note—Under the <i>Residential Tenancies and Rooming Accommodation Act 2008</i> the rent for a residential premises may not be increased earlier than 12 months after the last rent increase for the premises.</p> <p>As the owner of the property, you may need to provide evidence of the day of the last rent increase. You should ask the seller to provide this evidence to you prior to settlement.</p>

Part 3 – Land use, planning and environment

WARNING TO BUYER – You may not have any rights if the current or proposed use of the property is not lawful under the local planning scheme. You can obtain further information about any planning and development restrictions applicable to the lot, including in relation to short-term letting, from the relevant local government.

Zoning	<p>The zoning of the property is (<i>Insert zoning under the planning scheme, the Economic Development Act 2012; the Integrated Resort Development Act 1987; the Mixed Use Development Act 199; the State Development and Public Works Organisation Act 1971 or the Sanctuary Cove Resort Act 1985, as applicable</i>):</p> <p>Low density residential zone</p>		
Transport proposals and resumptions	<p>The lot is affected by a notice issued by a Commonwealth, State or local government entity and given to the seller about a transport infrastructure proposal* to: locate transport infrastructure on the property; or alter the dimensions of the property.</p> <p style="text-align: right;"><input type="checkbox"/> Yes <input checked="" type="checkbox"/> No</p> <p>The lot is affected by a notice of intention to resume the property or any part of the property.</p> <p style="text-align: right;"><input type="checkbox"/> Yes <input checked="" type="checkbox"/> No</p> <p><i>If Yes, a copy of the notice, order, proposal or correspondence must be given by the seller.</i></p>		
<p>* <i>Transport infrastructure</i> has the meaning defined in the <i>Transport Infrastructure Act 1994</i>. A <i>proposal</i> means a resolution or adoption by some official process to establish plans or options that will physically affect the property.</p>			
Contamination and environmental protection	<p>The property is recorded on the Environmental Management Register or the Contaminated Land Register under the <i>Environmental Protection Act 1994</i>.</p> <p>The following notices are, or have been, given:</p> <p>A notice under section 408(2) of the <i>Environmental Protection Act 1994</i> (for example, land is contaminated, show cause notice, requirement for site investigation, clean up notice or site management plan).</p> <p style="text-align: right;"><input type="checkbox"/> Yes <input checked="" type="checkbox"/> No</p> <p>A notice under section 369C(2) of the <i>Environmental Protection Act 1994</i> (the property is a place or business to which an environmental enforcement order applies).</p> <p style="text-align: right;"><input type="checkbox"/> Yes <input checked="" type="checkbox"/> No</p> <p>A notice under section 347(2) of the <i>Environmental Protection Act 1994</i> (the property is a place or business to which a prescribed transitional environmental program applies).</p> <p style="text-align: right;"><input type="checkbox"/> Yes <input checked="" type="checkbox"/> No</p>		
Trees	<p>There is a tree order or application under the <i>Neighbourhood Disputes (Dividing Fences and Trees) Act 2011</i> affecting the property.</p> <p><i>If Yes, a copy of the order or application must be given by the seller.</i></p>	<input type="checkbox"/> Yes	<input checked="" type="checkbox"/> No
Heritage	<p>The property is affected by the <i>Queensland Heritage Act 1992</i> or is included in the World Heritage List under the <i>Environment Protection and Biodiversity Conservation Act 1999</i> (Cwlth).</p>	<input type="checkbox"/> Yes	<input checked="" type="checkbox"/> No
Flooding	<p>Information about whether the property is affected by flooding or another natural hazard or within a natural hazard overlay can be obtained from the relevant local government and you should make your own enquires. Flood information for the property may also be available at the FloodCheck Queensland portal or the Australian Flood Risk Information portal.</p>		
Vegetation, habitats and protected plants	<p>Information about vegetation clearing, koala habitats and other restrictions on development of the land that may apply can be obtained from the relevant State government agency.</p>		

Part 4 – Buildings and structures

WARNING TO BUYER – The seller does not warrant the structural soundness of the buildings or improvements on the property, or that the buildings on the property have the required approval, or that there is no pest infestation affecting the property. You should engage a licensed building inspector or an appropriately qualified engineer, builder or pest inspector to inspect the property and provide a report and also undertake searches to determine whether buildings and improvements on the property have the required approvals.

Swimming pool	There is a relevant pool for the property.	<input checked="" type="checkbox"/> Yes	<input type="checkbox"/> No
	If a community titles scheme or a BUGTA scheme – a shared pool is located in the scheme.	<input type="checkbox"/> Yes	<input checked="" type="checkbox"/> No
	Pool compliance certificate is given.	<input type="checkbox"/> Yes	<input checked="" type="checkbox"/> No
	OR Notice of no pool safety certificate is given.	<input checked="" type="checkbox"/> Yes	<input type="checkbox"/> No
Unlicensed building work under owner builder permit	Building work was carried out on the property under an owner builder permit in the last 6 years.	<input type="checkbox"/> Yes	<input checked="" type="checkbox"/> No
	<i>A notice under section 47 of the Queensland Building and Construction Commission Act 1991 must be given by the seller and you may be required to sign the notice and return it to the seller prior to signing the contract.</i>		
Notices and orders	There is an unsatisfied show cause notice or enforcement notice under the <i>Building Act 1975</i> , section 246AG, 247 or 248 or under the <i>Planning Act 2016</i> , section 167 or 168.	<input type="checkbox"/> Yes	<input checked="" type="checkbox"/> No
	The seller has been given a notice or order, that remains in effect, from a local, State or Commonwealth government, a court or tribunal, or other competent authority, requiring work to be done or money to be spent in relation to the property. <i>If Yes, a copy of the notice or order must be given by the seller.</i>	<input type="checkbox"/> Yes	<input checked="" type="checkbox"/> No
Building Energy Efficiency Certificate	If the property is a commercial office building of more than 1,000m ² , a Building Energy Efficiency Certificate is available on the Building Energy Efficiency Register.		
Asbestos	The seller does not warrant whether asbestos is present within buildings or improvements on the property. Buildings or improvements built before 1990 may contain asbestos. Asbestos containing materials (ACM) may have been used up until the early 2000s. Asbestos or ACM may become dangerous when damaged, disturbed, or deteriorating. Information about asbestos is available at the Queensland Government Asbestos Website (asbestos.qld.gov.au) including common locations of asbestos and other practical guidance for homeowners.		

Part 6 – Community titles schemes and BUGTA schemes

(If the property is part of a community titles scheme or a BUGTA scheme this Part must be completed)

WARNING TO BUYER – If the property is part of a community titles scheme or a BUGTA scheme and you purchase the property, you will become a member of the body corporate for the scheme with the right to participate in significant decisions about the scheme and you will be required to pay contributions towards the body corporate’s expenses in managing the scheme. You will also be required to comply with the by-laws. By-laws will regulate your use of common property and the lot.

For more information about living in a body corporate and your rights and obligations, contact the Office of the Commissioner for Body Corporate and Community Management.

Body Corporate and Community Management Act 1997	<p>The property is included in a community titles scheme. <input type="checkbox"/> Yes <input checked="" type="checkbox"/> No <i>(If Yes, complete the information below)</i></p>
Community Management Statement	<p>A copy of the most recent community management statement for the scheme as recorded under the <i>Land Title Act 1994</i> or another Act is given to the buyer. <input type="checkbox"/> Yes</p> <p>Note—If the property is part of a community titles scheme, the community management statement for the scheme contains important information about the rights and obligations of owners of lots in the scheme including matters such as lot entitlements, by-laws and exclusive use areas.</p>
Body Corporate Certificate	<p>A copy of a body corporate certificate for the lot under the <i>Body Corporate and Community Management Act 1997</i>, section 205(4) is given to the buyer. <input type="checkbox"/> Yes <input type="checkbox"/> No</p> <p><i>If No</i>— An explanatory statement is given to the buyer that states: <input type="checkbox"/> Yes</p> <ul style="list-style-type: none"> » a copy of a body corporate certificate for the lot is not attached; and » the reasons under section 6 of the <i>Property Law Regulation 2024</i> why the seller has not been able to obtain a copy of the body corporate certificate for the lot.
Statutory Warranties	<p>Statutory Warranties—If you enter into a contract, you will have implied warranties under the <i>Body Corporate and Community Management Act 1997</i> relating to matters such as latent or patent defects in common property or body corporate assets; any actual, expected or contingent financial liabilities that are not part of the normal operating costs; and any circumstances in relation to the affairs of the body corporate that will materially prejudice you as owner of the property. There will be further disclosure about warranties in the contract.</p>
Building Units and Group Titles Act 1980	<p>The property is included in a BUGTA scheme <input type="checkbox"/> Yes <input checked="" type="checkbox"/> No <i>(If Yes, complete the information below)</i></p>
Body Corporate Certificate	<p>A copy of a body corporate certificate for the lot under the <i>Building Units and Group Titles Act 1980</i>, section 40AA(1) is given to the buyer. <input type="checkbox"/> Yes <input type="checkbox"/> No</p> <p><i>If No</i>— An explanatory statement is given to the buyer that states: <input type="checkbox"/> Yes</p> <ul style="list-style-type: none"> » a copy of a body corporate certificate for the lot is not attached; and » the reasons under section 7 of the <i>Property Law Regulation 2024</i> why the seller has not been able to obtain a copy of the body corporate certificate for the lot. <p>Note—If the property is part of a BUGTA scheme, you will be subject to by-laws approved by the body corporate and other by-laws that regulate your use of the property and common property.</p>

Signatures – SELLER

Signed by:
Michael Bain
268C62E04E6B71BA

Signature of seller

Michael Bain

Name of seller

19/08/2025 04:50 pm

Date

Signed by:
Dianne Bain
1075662A6C5B48FE

Signature of seller

Dianne Bain

Name of seller

19/08/2025 04:49 pm

Date

Signatures – BUYER

By signing this disclosure statement the buyer acknowledges receipt of this disclosure statement before entering into a contract with the seller for the sale of the lot.

Signature of buyer

Name of buyer

Date

Signature of buyer

Name of buyer

Date

Searches

CURRENT TITLE SEARCH
QUEENSLAND TITLES REGISTRY PTY LTD

Request No: 53024907
Search Date: 18/08/2025 16:39

Title Reference: 50487544
Date Created: 31/03/2004

Previous Title: 50433737
50433738

REGISTERED OWNER

Dealing No: 707605418 30/03/2004

MICHAEL ROY BAIN
DIANNE ELIZABETH BAIN JOINT TENANTS

ESTATE AND LAND

Estate in Fee Simple

LOT 1 SURVEY PLAN 157462
Local Government: BRISBANE CITY

EASEMENTS, ENCUMBRANCES AND INTERESTS

1. Rights and interests reserved to the Crown by
Deed of Grant No. 19551008 (POR 6)

ADMINISTRATIVE ADVICES - NIL
UNREGISTERED DEALINGS - NIL

** End of Current Title Search **

COPYRIGHT QUEENSLAND TITLES REGISTRY PTY LTD [2025]
Requested By: D-ENQ INFOTRACK PTY LIMITED

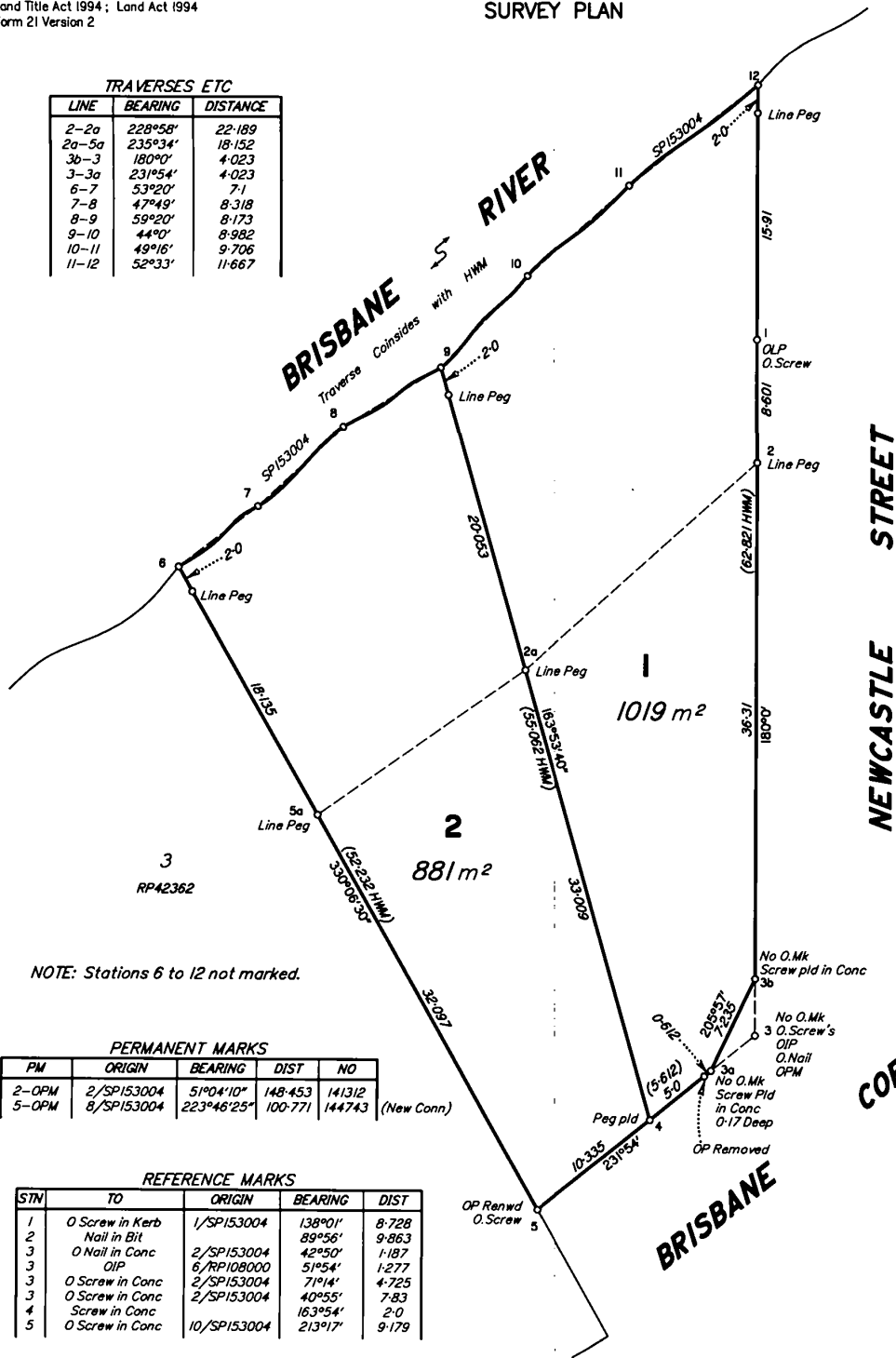
Land Title Act 1994 : Land Act 1994
Form 21 Version 2

SURVEY PLAN

Sheet **1** of **1**

TRAVERSES ETC

LINE	BEARING	DISTANCE
2-2a	228°58'	22.189
2a-5a	235°34'	18.152
3b-3	180°0'	4.023
3-3a	231°54'	4.023
6-7	53°20'	7.1
7-8	47°49'	8.318
8-9	59°20'	8.173
9-10	44°0'	8.982
10-11	49°16'	9.706
11-12	52°33'	11.667



NOTE: Stations 6 to 12 not marked.

PERMANENT MARKS

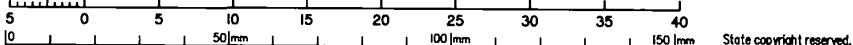
PM	ORIGIN	BEARING	DIST	NO
2-OPM	2/SP153004	51°04'10"	148.453	141312
5-OPM	8/SP153004	223°46'25"	100.771	144743

(New Conn)


REFERENCE MARKS

STN	TO	ORIGIN	BEARING	DIST
1	O Screw in Kerb	1/SP153004	138°01'	8.728
2	Nail in Bit		89°56'	9.863
3	O Nail in Conc	2/SP153004	42°50'	1.187
3	OIP	6/RP108000	51°54'	1.277
3	O Screw in Conc	2/SP153004	71°14'	4.725
3	O Screw in Conc	2/SP153004	40°55'	7.83
4	Screw in Conc		163°54'	2.0
5	O Screw in Conc	10/SP153004	213°17'	9.179

Scale 1:300 - Lengths are in Metres.



NORRIS CLARKE & O'BRIEN PTY LTD ABN 056 870 770 hereby certify that the Company has surveyed the land comprised in this plan by Warwick James MURPHY, Licensed Surveyor, for whose work the company accepts responsibility, that the plan is accurate, that the survey was performed in accordance with the Survey Act 1977 and the Surveyors Regulation 1992 and that the survey was completed on 21/07/2003.



Date 10/8/2003

Plan of Lots 1 & 2

Cancelling Lots 1 & 2 on SP153004

PARISH: **YEERONGPILLY** COUNTY: **Stanley**

Meridian: SP153004

F/N's: No

Scale: **1:300**

Format: **STANDARD**



SP 157462

Plan Status:

7081SP2

**WARNING : Folded or Mutilated Plans will not be accepted.
Plans may be rolled.
Information may not be placed in the outer margins.**

707437729

\$334.75
03/02/2004 09:37

BE 400 NT

Registered

5. Lodged by

(Include address, phone number, reference, and Lodger Code)

1. Certificate of Registered Owners or Lessees.

1/We MICHAEL ROY BAIN
DIANNE ELIZABETH BAIN JOINT TENANTS
PHILLIP ROLAND WILLIS
LINDA WILLIS JOINT TENANTS

(Names in full)

* as Registered Owners of this land agree to this plan and dedicate the Public Use Land as shown hereon in accordance with Section 50 of the Land Title Act 1994.

* as Lessees of this land agree to this plan.

Signature of *Registered Owners *Lessees

M Roy Bain
D Bain
Phillip R. Willis
Philip R. Willis

* Rule out whichever is inapplicable

2. Local Government Approval.

* **BRISBANE CITY COUNCIL**

hereby approves this plan in accordance with the:

% **INTEGRATED PLANNING ACT 1997**

Dated this 28th day of October 2003

Jodie Anne Genders

JODIE ANNE GENDERS
Appointed Officer #

* Insert the name of the Local Government. % Insert Integrated Planning Act 1997 or # Insert designation of signatory or delegation Local Government (Planning & Environment) Act 1990

3. Plans with Community Management Statement :

CMS Number :
Name :

4. References :

Dept File :
Local Govt :
Surveyor : 708isp2

6. Existing

Title Reference	Lot	Plan
50433737	1	SP153004
50433738	2	SP153004

Created

Lots	Emts	Road
1 & 2		
1 & 2		

MORTGAGE ALLOCATIONS

Mortgage	Lots Fully Encumbered	Lots Partially Encumbered
706445528		1 & 2
706152590		1 & 2
706445537		1 & 2

1 & 2

POR 6

Lots

Orig

7. Portion Allocation :

8. Map Reference :
9542-44441

9. Locality :
FAIRFIELD

10. Local Government :
BRISBANE C. C.

11. Passed & Endorsed :

By: NORRIS CLARKE & O'BRIEN PTY LTD
Date: 27/8/2003
Signed: *Debbie*
Designation: Licensed Surveyor/Director

12. Building Format Plans only.

I certify that:
* As far as it is practical to determine, no part of the building shown on this plan encroaches onto adjoining lots or road.
* Part of the building shown on this plan encroaches onto adjoining * lots and road

Licensed Surveyor/Director * Date
* Delete words not required

13. Lodgement Fees :

Survey Deposit \$ 143.75
Lodgement \$ 102.50
2 New Titles \$ 66.50
Photocopy \$
Postage \$
TOTAL \$ 320.75

14. Insert Plan Number
SP157462

Property Fact Pack



99 Brisbane Corso
Fairfield QLD 4103

YOUR DIGITAL COPY



Easements



Flood History



Character



Flood Risk



Coastal Flood Risk



Historic Imagery



Overland Flow Flood Risk



Flood Planning Risk



Vegetation

At a glance

This report provides important property information and identifies the common considerations when buying property, building or renovating.



Easements



NO
CONSIDERATIONS
IDENTIFIED



Flood Risk



CONSIDERATIONS
IDENTIFIED



Character



NO
CONSIDERATIONS
IDENTIFIED



Vegetation



CONSIDERATIONS
IDENTIFIED



Environment



CONSIDERATIONS
IDENTIFIED



Bushfire Risk



NO
CONSIDERATIONS
IDENTIFIED



Noise



NO
CONSIDERATIONS
IDENTIFIED

DATE OF REPORT

18th of August, 2025

ADDRESS

99 BRISBANE CORSO

LOT/PLAN

1/SP157462

COUNCIL

Brisbane

ZONING

- Dutton Park Fairfield Neighbourhood Plan
- Low Density Residential

UTILITIES

- Sewer
- Water

SCHOOL CATCHMENTS

- Yeronga SS
- Brisbane South State Secondary College
- Yeronga SHS

CLOSEST CITY

Brisbane - 3km

Easements

What access rights exist over the property?



NO
CONSIDERATIONS
IDENTIFIED



THINGS TO KNOW

Easements are legal rights allowing a person or government authority to access a specific portion of land for a particular purpose. They are commonly required for the maintenance of utilities including large water and sewer pipes, stormwater drains, and power lines. Easements are also created for shared vehicle access through a property or for maintenance of built to boundary walls.

Easements are recorded on a land title and agreed to by the landowner at the time of subdivision. The easement remains on the title even if the land is sold to someone else. Typically, a landowner cannot build permanent structures within an easement area or obstruct the access of the authorised party.

Before building within or over an easement, you must obtain approval from the easement owner and should speak to a building certifier to understand any specific considerations.

Note: The map identifies only publicly registered easements provided by the relevant authority and is not a definitive source of information. You should order a certificate of title & survey plan from the titles office to be sure. Although rare, private covenants or agreements over the land may exist. If you have specific concerns about land entitlements, please contact a solicitor.

Questions to ask

- Does the easement benefit or burden the property?
- Who is responsible for the land within the easement area?
- What other impacts does the easement have on the design of my building?

LEGEND

 Selected Property

Flood Risk

Is the property in a potential flood area?



CONSIDERATIONS IDENTIFIED



Sources: Brisbane City Council

THINGS TO KNOW

If your property is in a potential flood area, it's important to understand the possible risks, impacts and causes of flooding. Flooding commonly happens when prolonged or heavy rainfall causes waterways to rise, overflowing into nearby properties.

The likelihood of a flood is often described using Annual Exceedance Probability (AEP), which shows the chance of a flood happening in any given year. For example, a 1% AEP flood has a 1 in 100 chance of occurring annually.

Building, renovating, or developing in flood-prone areas may require government assessment. For instance, floor heights might need to be built above flood levels, or structures designed to allow water to flow beneath raised buildings.



It is important to check with your local authority (e.g. flood check report) to understand flood risks and access detailed information.

Note: Government flood risk models are broad guides that estimate flood probability and acceptable risk but don't guarantee site-specific accuracy or immunity. They are primarily developed by local authorities to govern future development on that sites to mitigate risks for residents. Newly subdivided lots may have already considered flooding risks and developed above acceptable flood risk levels rendering the mapping invalid. For specific concerns, consult your local authority, local flood check or a qualified professional.

Questions to ask

- What are the building requirements in a potential flood area?
- Can the flood risk be reduced through design measures?
- What is the probability of flooding and is this an acceptable risk for your plans?

LEGEND

-  Selected Property
-  High Likelihood (5.0% Annual Chance)
-  Medium Likelihood (1.0% Annual Chance)

Overland Flow Flood Risk

Are there any major rainfall issues for this property?



NO
CONSIDERATIONS
IDENTIFIED



Sources: Brisbane City Council

THINGS TO KNOW

Overland flow refers to water running over the ground's surface during heavy rain. This can happen when stormwater systems are overwhelmed, drainage paths are blocked, or the land cannot absorb water quickly enough.

Unlike river or coastal flooding, overland flow is usually localised but can cause water pooling, damage to structures, and flooding of yards or low-lying areas. Urban areas are particularly vulnerable due to surfaces like roads and concrete, which prevent water from soaking into the ground.

If your property is in an overland flow area, future development of the site may require specific measures like improving drainage, raising building platforms, or adding landscaping features to safely redirect water.

Check with your local authority (e.g. flood check report) to understand flood risks and access detailed information.

PROPERTY DUE DILIGENCE REPORT | 99 BRISBANE CORSO

Note: Government overland flow maps are general guides and may not reflect site-specific conditions. They are primarily developed by local authorities to govern future development on that sites to mitigate risks for residents. Flooding may still occur outside mapped areas due to local factors. Newly subdivided lots may have already considered flooding risks and designed flows away from residential lots, rendering the mapping invalid. For tailored advice, consult your local authority or a qualified professional.

Questions to ask

- Are there specific regulations for overland flow that affect your property?
- What building or landscaping measures can help manage water flow?

LEGEND

- Selected Property
- Overland Flow - Moderate Impact
- Overland Flow - Low Impact
- Overland Flow

Flood History

Has the property been impacted by historic flood events?



THINGS TO KNOW

Knowing about past major flood events on or near a property is important for understanding the risk of future flooding. Government flood prediction models often show the worst-case scenarios, which may not always eventuate. However, knowing the highest previous water levels (flood risk vs flood reality) that have actually occurred can help you plan ways to protect yourself and your property.

Being well-prepared for floods is key to staying safe and reducing damage to property assets. It's important to know where higher ground is and plan safe routes to get there during an emergency.

Note: These reports only reflect major flood events mapped and published by government authorities in open data portals. Other rapid flash flood events that subsided quickly may not be documented.

Questions to ask:

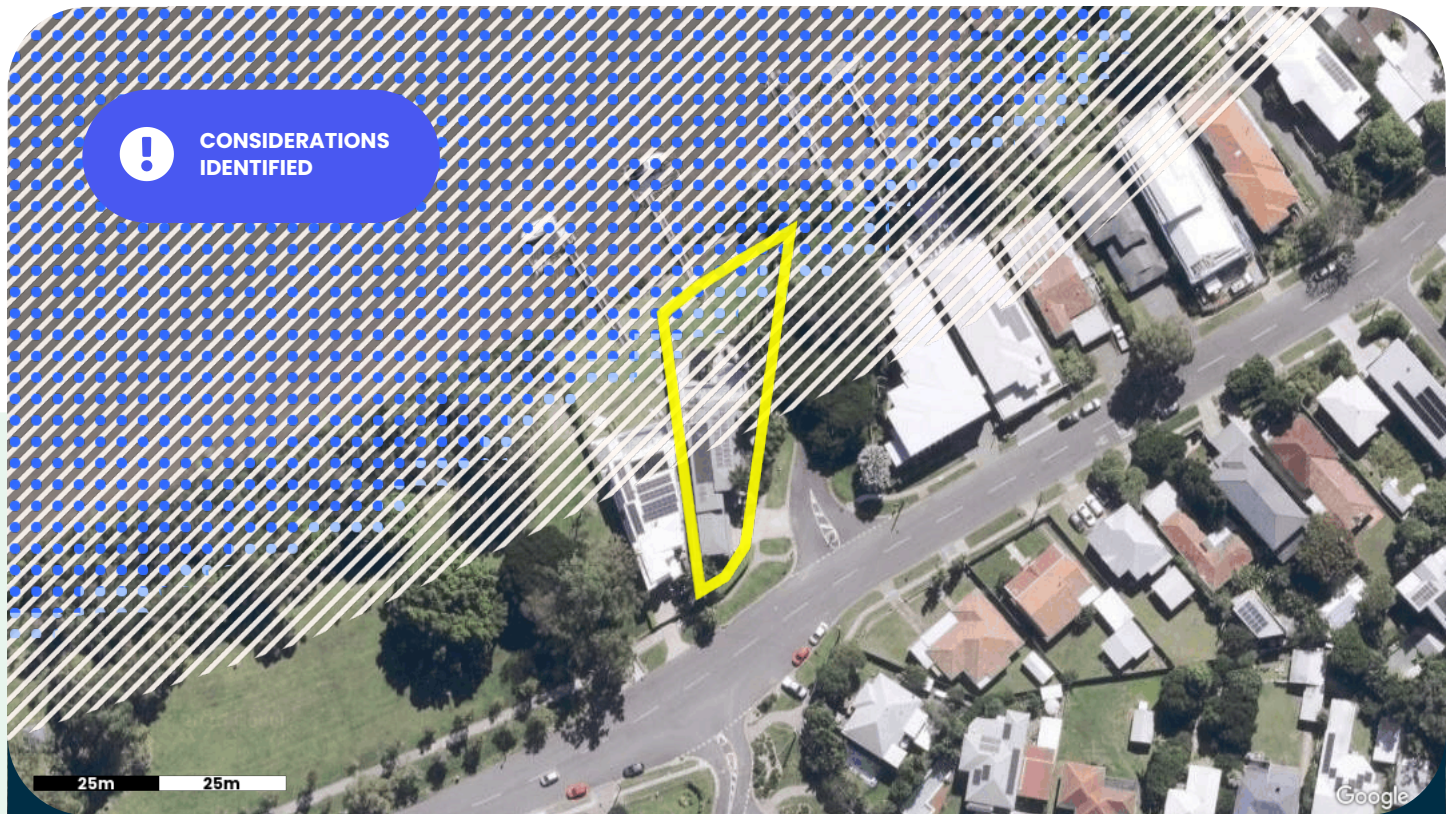
- Where has flooding historically occurred on the property?
- What are the differences between government flood models and recorded flood events?
- Is the government flood model an acceptable level of risk when compared to actual flood events?

LEGEND

- Selected Property
- Flood Event - Feb 2022
- Flood Event - Jan 2011
- Flood Event - 1974

Coastal Flood Risk

Are there any coastal impacts that impact my property?



Sources: Queensland Department Of Environment And Science, Brisbane City Council

THINGS TO KNOW

Coastal flooding may occur when high tides, storm surges, or severe weather events push seawater inland. Rising sea levels and coastal erosion, caused by waves, tides, and human activities like vegetation removal, can make previously safe areas more vulnerable to flooding.

Building in a potential coastal flood area often requires government approval and mitigation measures. These can include raising floor heights, using materials resistant to saltwater, and installing erosion control features such as seawalls, revetments, or dune restoration.

It is important to check with your local authority (e.g. flood check and/or flood planning report) to understand flood risks and access detailed information.

Note: Government coastal flood risk models provide general guidance but don't account for site-specific conditions or guarantee protection from flooding. They are primarily developed by local authorities to govern future development on that sites to mitigate risks for residents. Newly subdivided lots may have already considered flooding risks and developed above acceptable flood risk levels, rendering the mapping invalid. Check with your local authority or a qualified professional for specific requirements.

Questions to ask

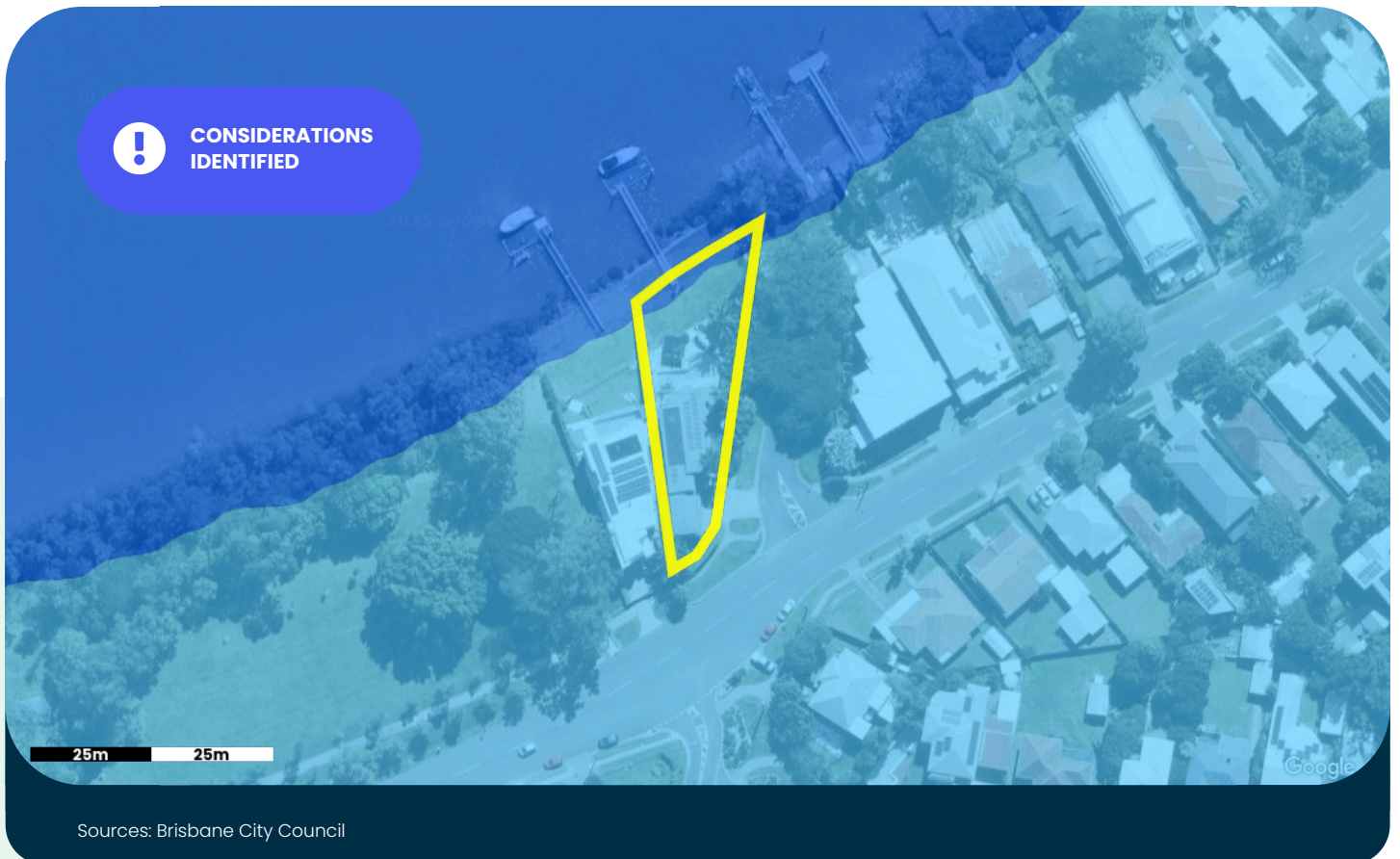
- What are the building restrictions in a coastal flood area?
- Can building designs reduce flood and erosion risks?
- How does coastal erosion impact your property, and what measures can help?

LEGEND

- Selected Property
- High Possibility (State)
- High Storm-Tide Inundation Area
- Medium Storm-Tide Inundation Area
- Moderate To Low Possibility (State)
- ▨ Erosion Prone Area – Coastal Erosion Sub-Category

Flood Planning Risk

What planning overlays impact development of this property?



Sources: Brisbane City Council

THINGS TO KNOW

Flood Planning overlays identify areas at risk of flooding from rivers, creeks, stormwater, or coastal inundation. These overlays are used to guide land use and development to minimise flood impacts on people, property, and infrastructure.

Developments in Flood Planning areas must meet specific requirements, such as raising floor levels above designated flood immunity levels or using flood-resilient building materials. In some cases, developments may not be permitted in high-risk zones unless engineering solutions, such as stormwater detention basins or elevated structures, are implemented.

Note: Flood Planning overlays are based on broad modelling assumptions, are general in nature and are a tool for managing flood risk as it relates to development of the property. They do not guarantee individual property immunity from flooding or account for site-specific conditions. Newly subdivided lots may have already considered flooding risks and developed above acceptable flood risk levels, rendering the mapping invalid. Check with your local authority or a qualified professional for specific requirements.

Questions to ask

- What restrictions apply to developing in a Flood Planning area?
- Are there required flood immunity levels or design standards?
- How do overlays account for future changes like climate impacts or urban growth?

LEGEND

-  Selected Property
-  Flood Planning Area 1 – High Possibility
-  Flood Planning Area 2 – High To Moderate Possibility

Character

Is the property in a character or heritage area?



NO
CONSIDERATIONS
IDENTIFIED



THINGS TO KNOW

Heritage and character places are generally to be retained or restored to preserve their unique character value and charm. Any extensions or alterations to existing heritage buildings should complement the traditional building style of the area. There may also be demolition restrictions for existing heritage buildings.

If a property is identified in a character area, any new houses or an extension to a house **may** need to be designed to fit in with the existing building character of the area.

Note: It is not only houses or buildings that are protected by heritage values, there may be structures or landscape features on site that are protected by heritage values. It is essential to consult with the local authority, town planner or a building certifier for guidance on heritage places.

Questions to ask

- Is the property protected by Character or Heritage restrictions?
- What impacts do these restrictions have on renovations, extensions, or new builds?
- Is approval required for works under Character or Heritage restrictions?
- How does this consideration positively or negatively impact the property?

LEGEND

 Selected Property

Historic Imagery

Historic Aerial Imagery



THINGS TO KNOW

Houses built before a certain historical period (e.g., pre-1946) are generally required to be preserved, with any extensions or alterations designed to complement their original architectural style.

If historic records or aerial imagery show a house on the site and the original structure remains, it may be protected by heritage regulations. Heritage and character provide a vital link to the past, showcasing a city's evolution while offering opportunities to celebrate and shape its future identity.

New homes in these areas should be designed to complement the existing streetscape and maintain the area's character and charm.

Advice from a town planner or heritage architect is recommended if the property is identified as built in or before a historical period to ensure compliance with regulations.

Questions to ask:

- Is the property protected by Character protection?
- Can the building be demolished or modified?
- How do these protections affect renovations, extensions, or new builds?

LEGEND

 Selected Property

Vegetation

Is the property in an area with vegetation protection?



Sources: Queensland Government, Brisbane City Council

THINGS TO KNOW

Properties located in protected vegetation areas may have tree clearing restrictions over the native vegetation or significant vegetation on the property. Your property may have vegetation protection if it:

- is located near a river, creek or a waterway corridor
- is located in a bushland area or rural area with native vegetation
- contains large significant trees even in an urban area
- the trees have heritage values and cultural sentiment

If these features are present, your property may contribute to the preservation of important environmental or cultural values. In these cases, planning controls may apply to help guide how vegetation is managed or how land can be developed.

Note: The map provided identifies areas that may have restrictions on tree clearing of native vegetation or significant. The mapping is based on broad modelling assumptions and does not assess each site individually. Newly subdivided lots may already have considered protected vegetation in the design of the subdivision and removal of vegetation approved by Council. To obtain accurate information about tree clearing and building on a site with protected vegetation considerations, it is recommended to contact your local Council or a local arborist for guidance.

Questions to ask

- Where is the protected vegetation located on the property?
- Is the identified vegetation "native" or an introduced species?
- How does this consideration positively or negatively impact the property?

LEGEND

-  Selected Property
-  Protected Vegetation - Rvm Cat B (Remnant Vegetation)
-  Significant Urban Vegetation - Nall
-  Waterway And Wetland Vegetation - Nall

Environment

Are there any environmental values present on the property?



Sources: Queensland Government, Brisbane City Council

THINGS TO KNOW

Environmental values are areas identified by government authorities to help protect biodiversity through the planning system and environmental protection frameworks. These values may include:

- national parks and protected environmental areas
- protected species and their habitats
- important wetlands and waterways
- endangered or of concern regional ecosystems and riparian zones

If an environmental value is identified on your property, it's important to understand what this means for land use. In many cases, especially in urban or built-up areas, these values may not affect how you use or develop the land. However, they may place restrictions on construction or activities such as clearing native trees.





To find out what implications these values have for your property, consult a qualified environmental professional or contact the relevant government authority.

Note: The accompanying map highlights areas where restrictions may apply to vegetation clearing or land use restrictions. It is based on broad modelling assumptions and does not assess each site individually. In newly subdivided areas, environmental values may have already been considered during the subdivision approval process.

Questions to ask

- Where are the areas with environmental value located on the property?
- What type of vegetation or habitat is protected, and how does it contribute to local biodiversity?
- How might these environmental values influence development or use of the property?

LEGEND

-  Selected Property
-  Wildlife Habitat - Mses
-  Biodiversity Area (High Ecological Significance Strategic)
-  Core Koala Habitat Area

Bushfire Risk

Is the property in a potential bushfire area?



**NO
CONSIDERATIONS
IDENTIFIED**



THINGS TO KNOW

Being located in a bushfire risk area does not guarantee a bushfire occurrence but signifies that the property has been identified as having conditions conducive to supporting a bushfire. Factors such as a dry climate, dense surrounding vegetation, and steep landscapes all contribute to the impact and intensity of a bushfire.

If you plan to build or develop in a bushfire area, your construction may need to adhere to specific requirements to ensure resident safety. This could involve proper building siting, creating barriers and buffer zones around your home, and using appropriate building design and materials to minimise the impact of bushfires.

Note: The map provided is based on broad government modelling assumptions and does not assess each site individually or guarantee bushfire immunity.

Newly subdivided lots may have already considered bushfire risk in the design of the subdivision, potentially involving vegetation removal, and gained approval from the Council. You should speak with the Council or a building certifier to identify any relevant safety requirements for your site.

Questions to ask

- What is the significance of the bushfire risk to the property?
- What can be built in a bushfire risk area?
- Can bushfire impacts be reduced through design?

LEGEND

 Selected Property

Steep Land

Is there significant slope on this property?



Sources: Department Of Resources

THINGS TO KNOW

Understanding how the land slopes on your property is important to know for building construction, soil and rainwater management purposes. A sloping block is a title of land that has varying elevations. Whether the slope is steep or gradual, knowing the land's topography helps in planning and building structures on site.

A flat block of land is generally easier to construct on but sloping land has other benefits if the building is designed well, such as improved views, drainage and ventilation. Properties with steep slopes pose challenges, particularly regarding soil stability. Retaining walls and other stabilisation measures may be necessary to prevent erosion and ensure the safety of structures.

For an accurate assessment of your property's slopes and suitability for construction, consult a surveyor or structural engineer.

Note: The information provided is based on general modelling assumptions and does not evaluate each site individually. Changes in the landscape such as retaining walls may have occurred. The contour lines provided show elevation measurement above sea level.

Questions to ask

- Where is the steep land and/or landslide risk located?
- How does this affect what can be built on the property?
- Can the steep land and/or landslide risk be improved?

LEGEND

- Selected Property
- Property Est. Fall: ~4m
- Property High: ~6m
- Property Low: ~2m



Noise

Is the property in a potential noise area?



**NO
CONSIDERATIONS
IDENTIFIED**



THINGS TO KNOW

Some properties may be located near uses that generate noise such as road, rail and airport traffic. These noise generating uses can cause some nuisance for the occupants of a building if it is loud and consistent. When building, extending or developing property in a noise affected area, you may be required to consider design features that reduce noise for the residents of the dwelling.

Common design features some local Councils may require include installing double glazing windows, noise attenuation doors and fences. You may wish to contact an acoustic engineer for more information.

Note: The map provided identifies noise based on government broad modelling assumptions and does not assess each site individually or any nearby sound barriers such as acoustic fences, buildings, vegetation, or earth mounds.

Questions to ask

- What is the significance of the noise impacts?
- How do noise impacts affect renovations, extensions or new builds?
- How can noise impacts be reduced through design?
- How might you confirm the noise levels and whether they are acceptable?

LEGEND

 Selected Property

Water

Are there any water pipes nearby?



Sources: Urban Utilities

THINGS TO KNOW




Water mains carry potable water from water treatment facilities to properties to use for drinking, washing and watering of gardens. These mains are owned by Council or a local Service Authority. It is important to locate these pipes before you start any underground work, to avoid costly damage to the mains.

If you are planning to develop or renovate a property and the building work is close to or over water and sewer mains, you may be required to obtain approval from local Council or the Service Authority. You should also contact a surveyor or register professional to identify any underground services before commencing any work.

Note: The information provided identifies the location of large government maintained pipes only and does not identify all privately owned pipes that may exist underground. The location of pipes in relation to the aerial or satellite image provided may be skewed because of the angle the imagery is captured from.

PROPERTY DUE DILIGENCE REPORT | 99 BRISBANE CORSO

LEGEND

-  Selected Property
-  Water Connection
-  Water Pipe

The indicative pipe location is provided as a guide only and not relied upon solely before undertaking work.

Questions to ask

- Where is the water infrastructure located on the property?
- What impact might this have on renovations, extensions, new builds or redevelopment?
- What can be built over or near the identified water infrastructure?

Sewer

Are there any sewer pipes nearby?



Sources: Urban Utilities

THINGS TO KNOW

Sewer mains carry wastewater away from properties to sewage treatment facilities. These mains are owned by Council or a local Service Authority. It is important to locate these pipes before you start any underground work, to avoid costly damage to the mains.

If you are planning to develop or renovate a property and the building work is close to or over water and sewer mains, you may be required to obtain approval from local Council or the Service Authority. You should also contact a surveyor or register professional to identify any underground services before commencing any work.





Note: The information provided identifies the location of large government maintained pipes only and does not identify all privately owned pipes that may exist underground. The location of pipes in relation to the aerial or satellite image provided may be skewed because of the angle the imagery is captured from.

The indicative pipe location is provided as a guide only and not relied upon solely before undertaking work.

Questions to ask

- Where is the sewer infrastructure located on the property?
- What impact might this have on renovations, extensions, new builds or redevelopment?
- What can be built over or near the identified sewer infrastructure?

LEGEND

-  Selected Property
-  Maintenance Structure
-  Sewer Connection
-  Sewer Pipe

Stormwater

Are there stormwater pipes on or near the property?



Sources: Brisbane City Council

THINGS TO KNOW

Council stormwater pipes collect piped roof water and surface water from a number of properties and direct flows away from buildings. These pipes are owned by Council and feed into large pipes which collect water from the street curb and channel.

You will need government approval to build over or near a large stormwater pipe. It is important to locate these pipes before digging to ensure they are not damaged. Please contact the local authority to access detailed plans that show the size and depth of pipes.

Note: The information provided identifies the location of large government maintained pipes only and does not identify all privately owned pipes that may exist underground.

The location of pipes in relation to the aerial or satellite image provided may be skewed because of the angle the imagery is captured from. The indicative pipe location is provided as a guide only and not relied upon solely before undertaking work.

Questions to ask

- Where is the stormwater infrastructure located on the property?
- Is there a lawful point of stormwater discharge available to the property?
- What impacts might this have on renovations, extensions, new builds or redevelopment?
- What can you build over or near the identified stormwater infrastructure?

LEGEND

- Selected Property
- Inlet Structure
- Maintenance Structure
- Stormwater Pipe Or Culvert

Power

Are there any power lines on or near the property?



Sources: Geoscience Australia, Energex

THINGS TO KNOW





Power lines (overhead or underground) transmit electricity from power stations through cables to individual properties. It is important to locate these cables before digging or undertaking overhead work near power lines, to ensure they are not damaged or workers injured.

Note: The map provided identifies the general location of large power mains identified by the service authority. The location of cables and power lines in relation to the aerial or satellite image provided may be skewed because of the angle the imagery is captured from. The indicative cable location is provided as a guide only and not relied upon solely before undertaking work. Please contact the relevant Service Authority to find out further detailed information.

Questions to ask


- Where is the power infrastructure located on the property?
- Is there an electricity connection available to the property?
- What impact might this have on renovations, extensions, new builds or redevelopment?

LEGEND

-  Selected Property
-  Overhead Power Line (LV)
-  Underground Hv Transmission Line
-  Underground Power Cable (HV)

Zoning

What zone is my property?



Sources: Brisbane City Council

THINGS TO KNOW

Zoning helps organise cities and towns by dividing properties into specific land use types, such as commercial, residential, industrial, agricultural, and public-use. This structured approach prevents disorderly development, making cities and towns more livable, navigable, and attractive.

Zoning rules determine how land can be used and developed, including identifying desirable developments like townhouses or apartment units near public transport. Zoning may also impose restrictions on building heights to preserve local neighbourhood views.

Local area plans provide even more specific details to protect an area's unique character or encourage growth in suitable places. These plans can modify zoning rules and influence development possibilities, supporting economic growth, preserving local identity, providing open spaces, and improving transport routes.

Note: To determine the development possibilities for your property, it's essential to review the planning documents provided by local authorities, contact directly, or consult with a practising town planner.

Questions to ask

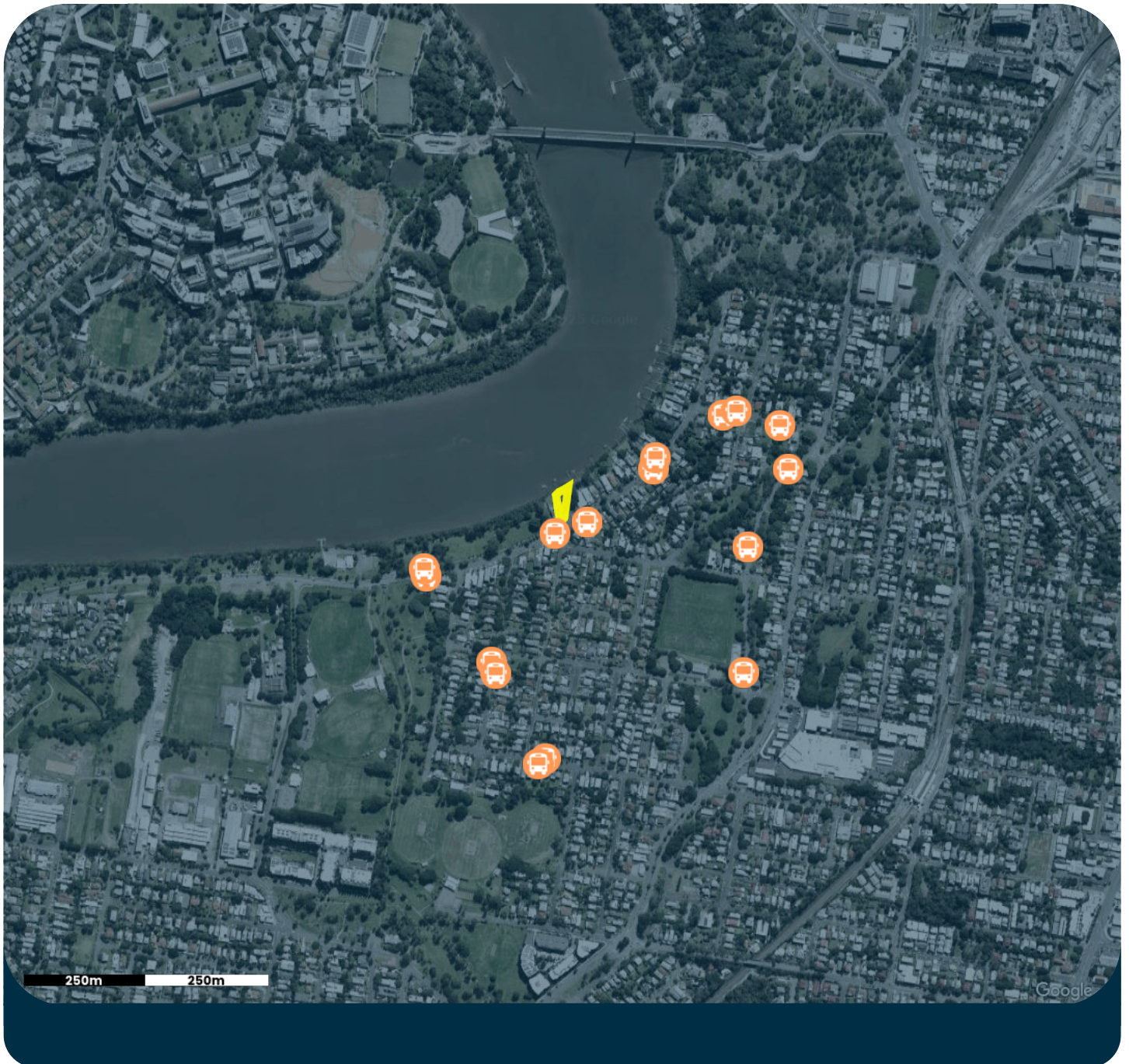
- What does the zoning and local plan mean for the property?
- What land uses are suitable for the applicable zone and/or local plan?

LEGEND

-  Selected Property
-  Dutton Park Fairfield Neighbourhood Plan
-  Low Density Residential
-  Open Space (District)

Public Transport

Is there any public transport stops nearby?



LEGEND

 Selected Property

 Bus Stop

Boundary

View your property boundaries



Imagery may misalign with boundaries due to capture distortion.
Note: All dimensions are estimates, not all dimensions may be shown.

Area: ~1,019m², Perimeter: ~161m

LEGEND

 Selected Property

DISCLAIMER

This report is provided by Develo Pty Ltd as a general guide only and is intended to support due diligence when considering a property. While care is taken to compile and present information from a variety of reliable third-party sources, including government and regulatory datasets, Develo Pty Ltd makes no representations or warranties about the accuracy, currency, completeness, or suitability of the information provided.

Information displayed in this report may be derived from third-party data modelling, automated algorithms, and publicly available or licensed third-party datasets. All data is subject to change without notice and may not reflect recent developments, site-specific conditions, or council-approved amendments. Due to the limitations of digital mapping, imagery distortion, and third-party data dependencies, all spatial data, infrastructure locations, distances, and risk indicators are indicative only.

This report does not constitute legal, financial, planning, or building advice, and must not be relied upon as a substitute for independent professional advice. Readers should conduct their own enquiries and seek qualified advice from a solicitor, town planner, surveyor, certifier, or relevant authority before making decisions or relying on this information.

To the maximum extent permitted by law, Develo Pty Ltd disclaims all liability for any loss, damage, cost, or expense incurred by any person arising from any use or reliance on this report or the data contained within it, including but not limited to errors, omissions, or inaccuracies. No liability is accepted for decisions made on the basis of this report or its contents.

By accessing this report, you acknowledge and accept the above terms and assume full responsibility for verifying all information independently prior to undertaking any development, renovation, or transaction.

WHO ELSE COULD USE THIS REPORT

- ✓ Your mortgage broker and bank
- ✓ Your building and pest inspector
- ✓ Your conveyancing solicitor
- ✓ Your building professional consultant. eg. architect, designer and builder.

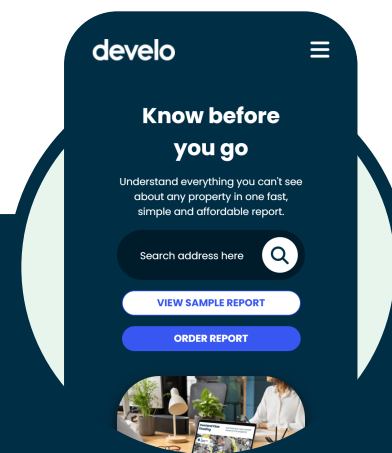
YOUR DIGITAL COPY



5a4b1d

FOLLOW US

   @developropertyreports



Ordering your property report has never been easier.

develo.com.au

develo



Department of the Environment, Tourism, Science and Innovation (DETSI)
ABN 46 640 294 485
GPO Box 2454, Brisbane QLD 4001, AUSTRALIA
www.detsi.qld.gov.au

SEARCH RESPONSE
ENVIRONMENTAL MANAGEMENT REGISTER (EMR)
CONTAMINATED LAND REGISTER (CLR)

InfoTrack PTY LTD
PO Box 10314, Adelaide Street
Brisbane QLD 4001

Transaction ID: 51040717 EMR Site Id: 18 August 2025
Cheque Number:
Client Reference:

This response relates to a search request received for the site:

Lot: 1 Plan: SP157462
99 BRISBANE CSO
FAIRFIELD

EMR RESULT

The above site is NOT included on the Environmental Management Register.

CLR RESULT

The above site is NOT included on the Contaminated Land Register.

ADDITIONAL ADVICE

All search responses include particulars of land listed in the EMR/CLR when the search was generated.
The EMR/CLR does NOT include:-

1. land which is contaminated land (or a complete list of contamination) if DETSI has not been notified
2. land on which a notifiable activity is being or has been undertaken (or a complete list of activities) if DETSI has not been notified

If you have any queries in relation to this search please email emr.clr.registry@detsi.qld.gov.au

Administering Authority



Department of Transport and Main Roads

Property Search - Advice to Applicant

Property Search reference **939241**

Date: 18/08/2025

Search Request reference: **170603588**

Applicant details

Applicant: SearchX Ltd
orders@search-x.com.au

Buyer: SearchX Pty Ltd

Search response:

Your request for a property search on Lot 1 on Plan SP157462 at 99 Brisbane Cso, Fairfield Qld 4103 has been processed.

At this point in time the Department of Transport and Main Roads has no land requirement from the specified property.

Note:

1. Development proposed on this property may require approval under the Planning Act. This may include referral to the State Assessment and Referral Agency for assessment of the impacts to state transport corridors and infrastructure.
2. New or changed access between this property and a state transport corridor will require approval under the Transport Infrastructure Act.
3. To see what other State Government planning has been identified in your area, please refer to the online DA Mapping system. Refer to the State Transport interests under the SARA layers to identify what interests TMR has in your locality.
< <https://planning.dsdmip.qld.gov.au/maps/sara-da>>
4. Any properties located in proximity to a current or future State transport corridor may be affected by noise. For existing corridors, refer to the online SPP interactive mapping system. Select the Information Purposes and refer to the Transport Infrastructure. If the property is located in a mandatory transport noise corridor then Mandatory Part 4.4 of the Queensland Development Code will apply.
< <https://planning.dsdmip.qld.gov.au/maps/spp>>

Disclaimer:

Any information supplied by this Department of Transport and Main Roads' (TMR) property search is provided on the basis that you will use your own judgement to independently evaluate, assess and verify the information's completeness, suitability, purpose and usefulness.

Without limitation, TMR is under no liability for any negligence, claim, loss or damage (including consequential or indirect loss or lost time, profits, savings, contracts, revenue, interest, business opportunities, goodwill or damage to reputation) however caused (whether by negligence or otherwise) that may be suffered or incurred or that may arise directly or indirectly out of any act or omission on its part in connection with the use and reliance upon, and the provision of this property search, including loss or damage caused by any delays in providing this property search to the party who requested the information or any errors, misdescriptions, incompleteness and inaccuracies in the information. TMR excludes all warranties, representations, terms, conditions and undertakings in respect of the completeness, quality, accuracy, suitability or fitness of the information contained in this property search for your purpose. You acknowledge that the information provided is indicative only and may be subject to change.

Privacy Statement:


The personal information collected on this property search is required to enable TMR to communicate with you regarding your enquiry. The information recorded will not be disclosed to a third party without your consent or unless required or authorised to do so by law.



Urban Utilities
ABN 86 673 835 011

Account Enquiries 13 26 57
Faults and Emergencies 13 23 64
www.urbanutilities.com.au

Water and Sewerage Quarterly Account



QUUR16_A4A01/E-165/S-165/I-329/035
MR MICHAEL R BAIN & MRS DIANNE E BAIN
99 BRISBANE CSO
FAIRFIELD QLD 4103

Property Location: 99 BRISBANE CORSO
FAIRFIELD 4103

Customer reference number	10 1042 9662 0000 8
Bill number	1042 9662 99
Date issued	21/05/2025
Total due	\$501.74
Current charges due date	20/06/2025

Your water usage

Water usage (kL)	68
Days charged	80

Average daily water usage (litres)

Current period	850
Same period last year	494

Account Summary Period 21/02/2025 - 11/05/2025

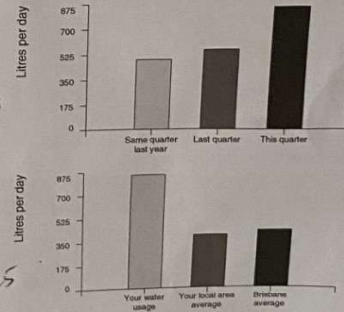
Your Last Account

Amount Billed	\$523.76
Amount Paid	\$523.76CR

Your Current Account

Balance	\$0.00
Current Charges	\$501.74
Total Due	\$501.74

If full payment is not received by the due date, a compounding interest of 11% per annum will accrue daily on any amount owing.



Last chance: WIN A \$2025 BILL CREDIT! Scan here

Switch to ebilling for your chance to win

Direct debit
To arrange automatic payment from your bank account, visit www.urbanutilities.com.au/directdebit

Telephone and internet banking - BPAY®
Contact your bank or financial institution to make this payment from your cheque, savings, credit card, BPAY® View® and pay this bill using internet banking. More info: www.bpay.com.au
* Registered to BPAY Pty Ltd ABN 69 079 137 518

Internet
Pay your account online using MasterCard or Visa credit card at www.urbanutilities.com.au/creditcard
Payment by credit card will incur a surcharge. We accept Mastercard or Visa credit cards.

Payment options

By phone
Call 1300 123 141 to pay your account using your MasterCard or Visa card.

Mail
Tear off this slip and return with your cheque payment to Queensland Urban Utilities PO Box 963, Parramatta, NSW 2124

In person
Pay in person at Australia Post with cash, cheque, money order, debit card or any branch of the Commonwealth Bank with cash or cheque.

Amount paid

Date paid

Receipt number

ES21/20



Dedicated to a better Brisbane

BRISBANE CITY COUNCIL ABN 72 002 765 795

Rate Account Tax Invoice


Property Location 99 BRISBANE CSO
FAIRFIELD
Issue Date 3 Apr 2025

Bill number
5000 1048 0287 906

Bill number including donation
5800 1048 0287 906

Enquiries
(07) 3403 8888
24 hours 7 days

Account Period
1 Apr 2025 - 30 Jun 2025



P091BCCRA618_A4MA01/E-265/S-529/I-1057/H-1

MR MICHAEL R BAIN & MRS DIANNE E BAIN
99 BRISBANE CSO
FAIRFIELD QLD 4103

Donate to the Lord Mayor's Charitable Trust to help those in need

You can donate your \$15 rates discount to the Lord Mayor's Charitable Trust to support Brisbane's grass-roots charities.

Donations are tax deductible and can be made through your preferred rates payment method. A separate receipt will be issued by Council.

For more about the work of the Trust visit lmct.org.au

Council is fundraising for the Lord Mayor's Charitable Trust, a registered charity under the Collections Act 1966.



LORD MAYOR'S CHARITABLE TRUST

The rates and charges set out in this notice are levied by the service of this notice and are due and payable within 30 days of the issue date. Full payment by the Due Date includes Discount and/or Rounding (where applicable).

Payment assistance - If you would like to arrange a payment extension or a payment plan please contact Council on (07) 3403 8888.

Nett Amount Payable

\$1,396.65

Due Date

6 May 2025

Summary of Charges

Opening Balance	0.00
Brisbane City Council Rates & Charges	1,348.86
Brisbane City Council Miscellaneous Charges	1.98
State Government Charges	60.85

Total GST on this TAX INVOICE \$0.18

Gross Amount	1,411.69
Discount and/or Rounding (where applicable)	15.04 CR
Nett Amount Payable	1,396.65
Optional Lord Mayor's Charitable Trust donation received by the Due Date	1,411.65

Please note, your nominated bank account will be Direct Debited with the amount/s as arranged.

Including Lord Mayor's Charitable Trust \$15 donation



Billier Code: 319186
Ref: 5800 0000 4215 881
Amt: \$1,411.65 by 6 May 2025

MR MICHAEL R BAIN & MRS
DIANNE E BAIN

Excluding Lord Mayor's Charitable Trust \$15 donation



Billier Code: 78550
Ref: 5000 0000 4215 881
Amt: \$1,396.65 by 6 May 2025

Pay using your smartphone



Due Date	6 May 2025	50	Gross Amount	\$1,411.69	Nett Amount	\$1,396.65
----------	------------	----	--------------	------------	-------------	------------

<0000139665> <004440> <500010480287906> >

Property Details

Owner MR MICHAEL R BAIN & MRS DIANNE E BAIN

Property Location 99 BRISBANE CSO
FAIRFIELD

Real Property Description L.1 SP.157462 PAR Y'PILLY

Valuation effective from	1 Jul 2022	\$2,000,000
	1 Jul 2023	\$2,000,000
	1 Jul 2024	\$2,000,000
Average Rateable Valuation (A R V)		\$2,000,000

Account Details Account Number 5000 0000 4215 881

Opening Balance	1,411.69
Closing Balance Of Last Bill	1,396.65 CR
Payment Received - 05-Feb-2025	15.04 CR
Discount/Rounding Allowed	
Total	0.00

Period: 1 Apr 2025 - 30 Jun 2025

Brisbane City Council Rates & Charges

General Rates - Category 1 (Annually 0.2274 Cents In The A R V \$)	1,137.00
Waste Utility Charge - 1 Charge(S) @ \$115.86 Qtr	115.86
Bushland Preservation Levy Category 1 (Annually 0.008 Cents In The A R V \$)	40.00
Environmental Mgt Compliance Levy Category 1 (Annual 0.0112 Cents In The A R V \$)	56.00
Total	1,348.86

Brisbane City Council Miscellaneous Charges

Rate Notice Paper Fee	1.98 *
Total	1.98

State Government Charges

Emergency Management Levy - Group 2	60.85
Total	60.85

* Denotes items subject to GST.

Other Information

Due to increasing postage costs, Council has introduced a charge of \$1.98 for all printed and posted rate notices. Make the switch to paperless billing and save by searching 'email rates' via brisbane.qld.gov.au. Brisbane City Council continues to offer the most generous pensioner rates rebates of any council in Queensland, with up to \$1,248 in annual rebates to help offset rates and charges for eligible pensioners.

Your rating category statement can be found by visiting our website at brisbane.qld.gov.au and entering 'how rates are calculated'. The category statement will provide information about each rating category.

Bill Number
6000 1048 0287 906

Page 3 of 4

FORM 36 - NOTICE OF NO POOL SAFETY CERTIFICATE

EFFECTIVE OCTOBER 2022

Important information

1. Pool owners, including bodies corporate, are responsible for ensuring the barrier complies with the pool safety standard at all times, even after giving or receiving this Form 36.
2. Pool owners may be committing an offence by failing to comply with their pool safety obligations and penalties of up to 165 penalty units may be applied.
3. The owner must complete this form if a pool safety certificate is not in effect when:
 - selling a premises with a regulated pool; or
 - entering into an accommodation agreement (e.g. written, oral or implied agreement for provision of accommodation) for premises associated with a shared pool.
4. It is recommended the seller maintain a record of giving this form to the required parties.

For the seller:

When selling without a pool safety certificate, you need to fill out this Form 36. A Form 36 is completed as part of the contract of sale.

Before settlement you must give a copy to:

- the buyer; and
- the QBCC; and
- body corporate (if you are selling a home, unit or townhouse, where there is a shared pool).

For the buyer:

If you buy a property without a pool safety certificate you must get one within 90 days of settlement. The seller must have given you a Form 36 – notice of no pool safety certificate, before entering into a contract of sale.

For the lessor - non shared (private) pool:

You must get a pool safety certificate before a lease is signed for a house or townhouse with its own non-shared pool.

For the body corporate - shared pool:

The body corporate must also ensure a pool safety certificate is in effect within 90 days of settlement OR the date an accommodation agreement is entered into. A pool safety certificate must be displayed at the main entrance to the premises or at any gate or door giving access to the pool.

GOVERNING LEGISLATION

Applicable under Sections 246ATF and 246ATI of the *Building Act 1975*.

PRIVACY NOTICE

The Queensland Building and Construction Commission is collecting personal information as required under the *Building Act 1975*.

This information may be stored by the QBCC and will be used for administration, compliance, statistical research and evaluation of pool safety laws. Your personal information will be disclosed to other government agencies, local government authorities and third parties for purposes relating to administering and monitoring compliance with the *Building Act 1975*.

Personal information will otherwise only be disclosed to third parties with your consent or unless authorised or required by law.

RIGHT TO INFORMATION (RTI)

The information collected on this form will be retained as required by the *Public Records Act 2002* and other relevant Acts and regulations, and is subject to the Right to Information regime established by the *Right to Information Act 2009*.

COMPLETING THIS FORM

- Use BLACK pen only
- Print clearly in BLOCK LETTERS
- DO NOT use correction fluid – cross out and initial amendments

RETURN YOUR COMPLETED FORM BY

Post: GPO Box 5099 Brisbane QLD 4001.
 In person: QBCC service centres are listed on our website qbcc.qld.gov.au.
 Email: poolssafety@qbcc.qld.gov.au.

1. DETAILS OF PROPERTY OWNER

Title Mr Mrs Miss Ms Other

Surname

First Name

Postal Address

State Postcode

Mobile Home Phone

Email

2. LOCATION OF THE SWIMMING POOL

Street address

State Postcode

Lot/s on plan

Local Government Area

3. SHARED OR NON-SHARED POOL

Shared pool

Non-shared pool

**OFFICE
USE
ONLY**

CRN:

Receipt no:

Assignee:

Licence no:

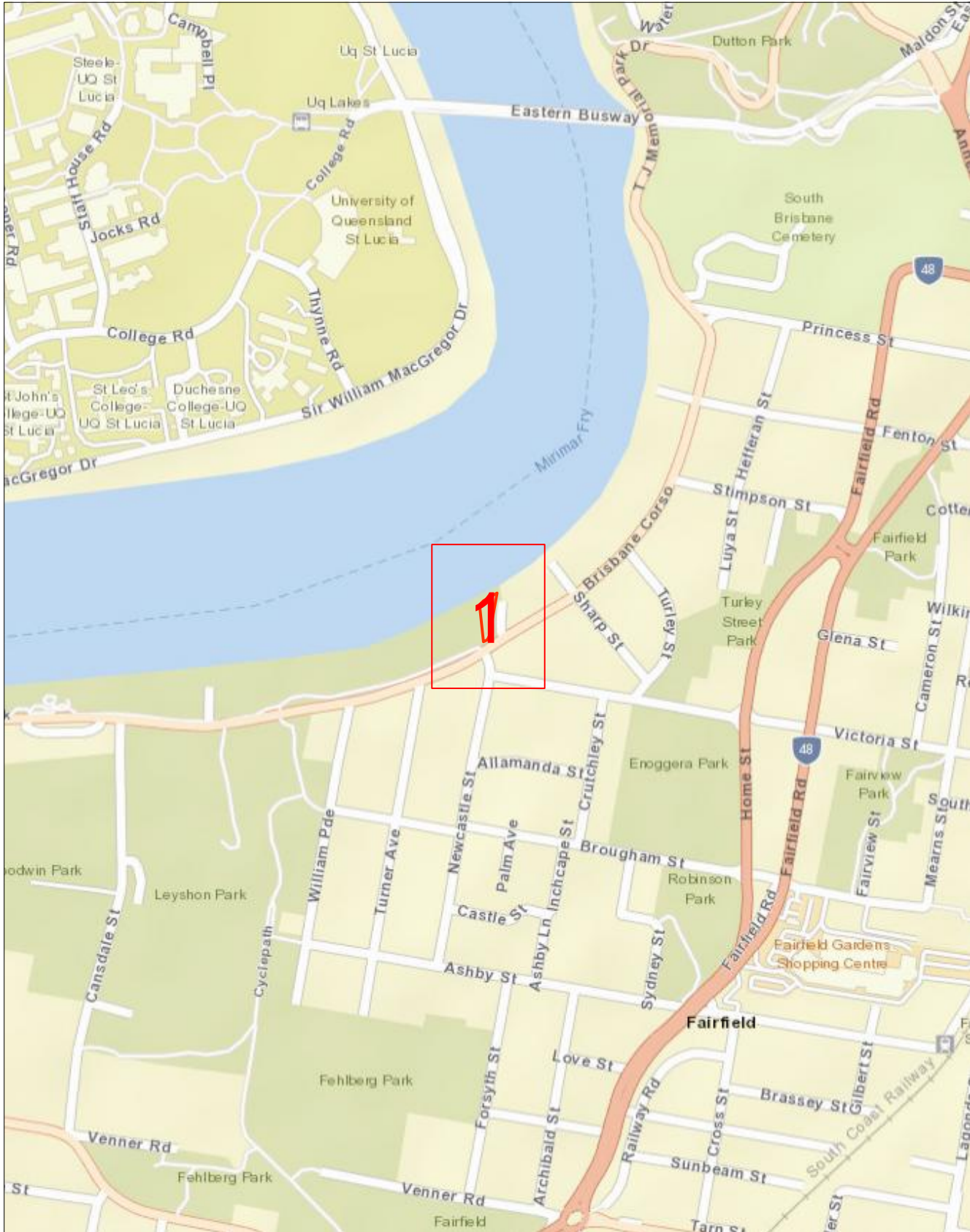
Receipt amount: \$

Received by:

Container:

Site 99 Brisbane Cso
Address: Fairfield
QLD 4103

Sequence 259723254
Number:



Scale 1: 6000

Map Sources: Esri, Garmin, HERE, FAO, NOAA, USGS,
© OpenStreetMap contributors, and the GIS User Community



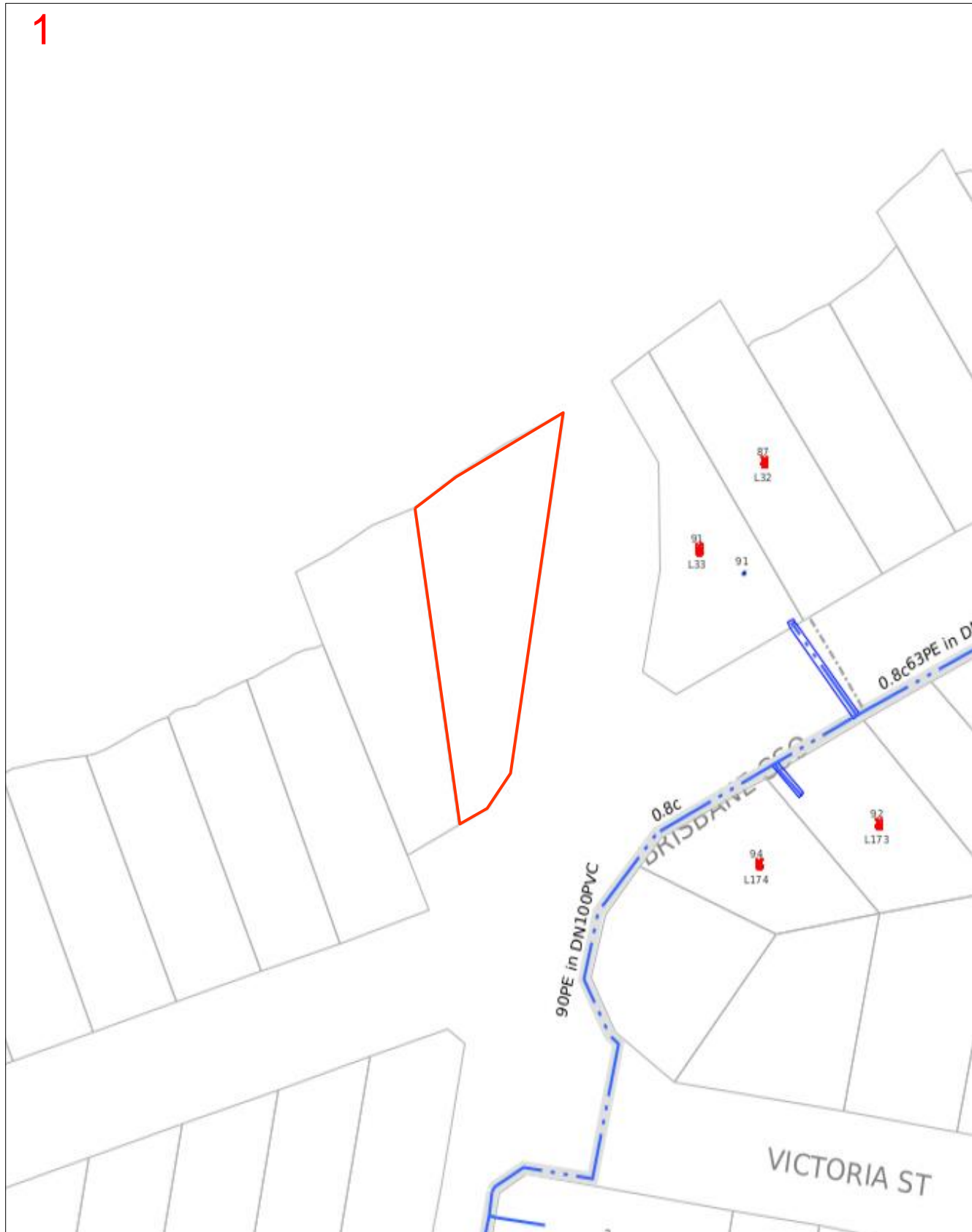
Enquiry Area



Map Key Area



1



Scale 1: 700

Map Sources: Esri, Garmin, HERE, FAO, NOAA, USGS,
© OpenStreetMap contributors, and the GIS User Community



Enquiry Area



Map Key Area



Legend

<p>Pipe</p> <p>Low pressure </p> <p>Medium pressure </p> <p>High pressure </p> <p>Transmission pressure </p> <p>Critical main (behind pipe) </p> <p>Proposed (pressure by colour) </p> <p>LPG (pressure by colour) </p> <p>Hydrogen blended (pressure by colour) </p> <p>Abandoned </p> <p>Idle/inactive </p> <p>Sleeve </p> <p>Casing (behind pipe) </p>	<p>Pipe code and material</p> <p>C* (for example, C2) Cast iron</p> <p>CU Copper</p> <p>N2 Nylon</p> <p>P* Polyethylene (PE)</p> <p>P3 Polyvinyl chloride (PVC)</p> <p>P6, P7, P9–P12 Medium density PE</p> <p>P2, P4, P8 High density PE</p> <p>S* Steel</p> <p>W2 Wrought galv iron</p> <p>W3 PE coat wrought galv iron</p>	<p>Object</p> <p>Valve </p> <p>Buried valve </p> <p>Regulator </p> <p>Gas supplied = yes </p> <p>CP rectifier terminal </p> <p>CP test station </p> <p>CP anode </p> <p>CP bond wire </p> <p>Syphon </p> <p>Trace wire point </p>
<p>Area</p> <p>BYDA area of interest </p>	<p>Abbreviation</p> <p>BoK Back of kerb</p> <p>C Depth of cover</p> <p>CP Cathodic protection</p> <p>FoK Front of kerb</p> <p>Galv Galvanized</p> <p>NTI Not tied in</p>	
<p>Example</p>		
<p>Pipe</p> <p> 40P6 in 80C2</p> <p> 63S8</p>	<p>40 mm high pressure medium density poly in an 80 mm cast iron casing</p> <p>63 mm medium pressure steel</p>	<p>Pipe code</p> <p>Pipe diameter in millimetres is shown before pipe code.</p> <p>40P6 = 40 mm nominal diameter</p>

This map was created in colour and should be printed in colour



Job # 50944222
Seq # 259723249
 Provider: Brisbane City Council
 Telephone: (07) 3403 8888



Legend

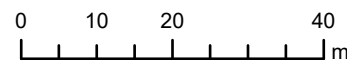
- BYDA Enquiry
- Stormwater Drain
- Stormwater Maintenance Hole
- Stormwater Gully Pit

Disclaimer:
 © Brisbane City Council [2020]
 In consideration of Council, and the copyright owners listed below, permitting the use of this data, you acknowledge and agree that Council, and the copyright owners, give no warranty in relation to the data (including accuracy, reliability, completeness, currency or suitability) and accept no liability (including without limitation, liability in negligence) for any loss, damage or costs (including consequential damage), relating to any use of this data.
 Data must not be used for direct marketing or be used in breach of the privacy laws.

Copyright of data is as follows:
 Cadastre and Street Names © 2020 State of Queensland (Department of Natural Resources, Mines and Energy)

Caution: This map may contain the locations of abandoned underground asbestos pipes. Council gives no warranty to the completeness or accuracy of these records. Appropriate care needs to be taken in all cases.

In an emergency contact Brisbane City Council on 07 3403 8888
18/08/25 (valid for 30 days)



Scale 1:1,000



Plans generated by SmarterWX™ Automate













BYDA

Sequence: 259723250
Date: 18/08/2025

Scale: 1:1025
Tile No: **OVERVIEW**

CAUTION - HIGH VOLTAGE

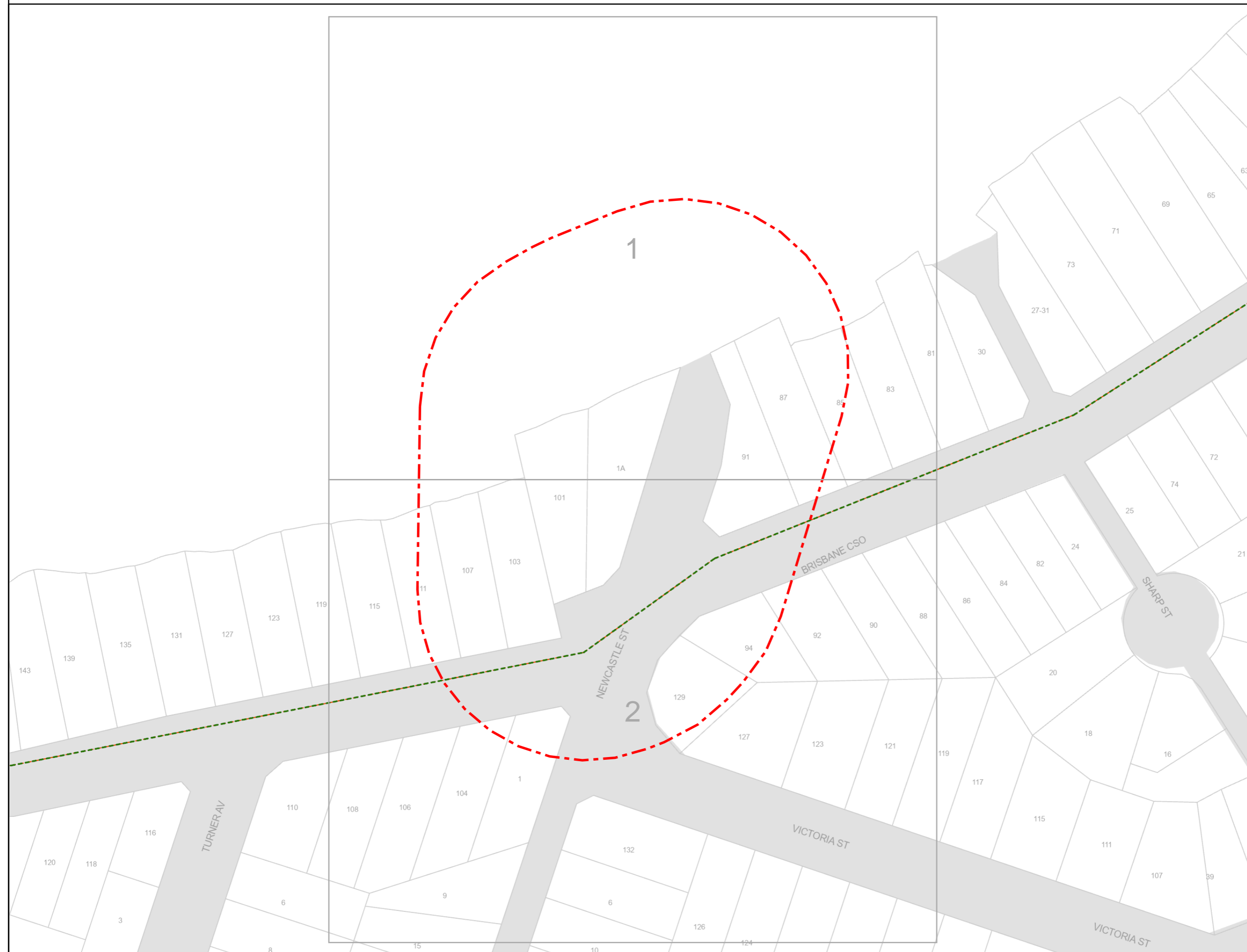
LEGEND

-  Substation
-  Cable Marker
-  Pit
-  Pole
-  Pillar
-  LV Cable (up to 1kV)
-  HV Cable (1kV - <33kV)
-  HV Cable (33kV and over)
-  Pit Boundary
-  Planned Work Area

AS5488 Category "D" Plan



DISCLAIMER: While reasonable measures have been taken to ensure the accuracy of the information contained in this plan response, neither Energex nor Pelican Corp shall have any liability whatsoever in relation to any loss, damage, cost or expense arising from the use of this plan response or the information contained in it or the completeness or accuracy of such information. Use of such information is subject to and constitutes acceptance of these terms.










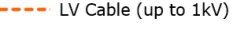
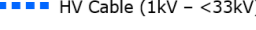
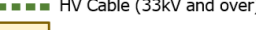
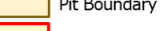

BYDA

Sequence: 259723250
Date: 18/08/2025

Scale: 1:500
Tile No: **Tile No: 1**

CAUTION - HIGH VOLTAGE

LEGEND

-  Substation
-  Cable Marker
-  Pit
-  Pole
-  Pillar
-  LV Cable (up to 1kV)
-  HV Cable (1kV - <33kV)
-  HV Cable (33kV and over)
-  Pit Boundary
-  Planned Work Area

AS5488 Category "D" Plan



DISCLAIMER: While reasonable measures have been taken to ensure the accuracy of the information contained in this plan response, neither Energex nor Pelican Corp shall have any liability whatsoever in relation to any loss, damage, cost or expense arising from the use of this plan response or the information contained in it or the completeness or accuracy of such information. Use of such information is subject to and constitutes acceptance of these terms.



BYDA

Sequence: 259723250
Date: 18/08/2025

Scale: 1:500
Tile No: **Tile No: 2**

CAUTION - HIGH VOLTAGE

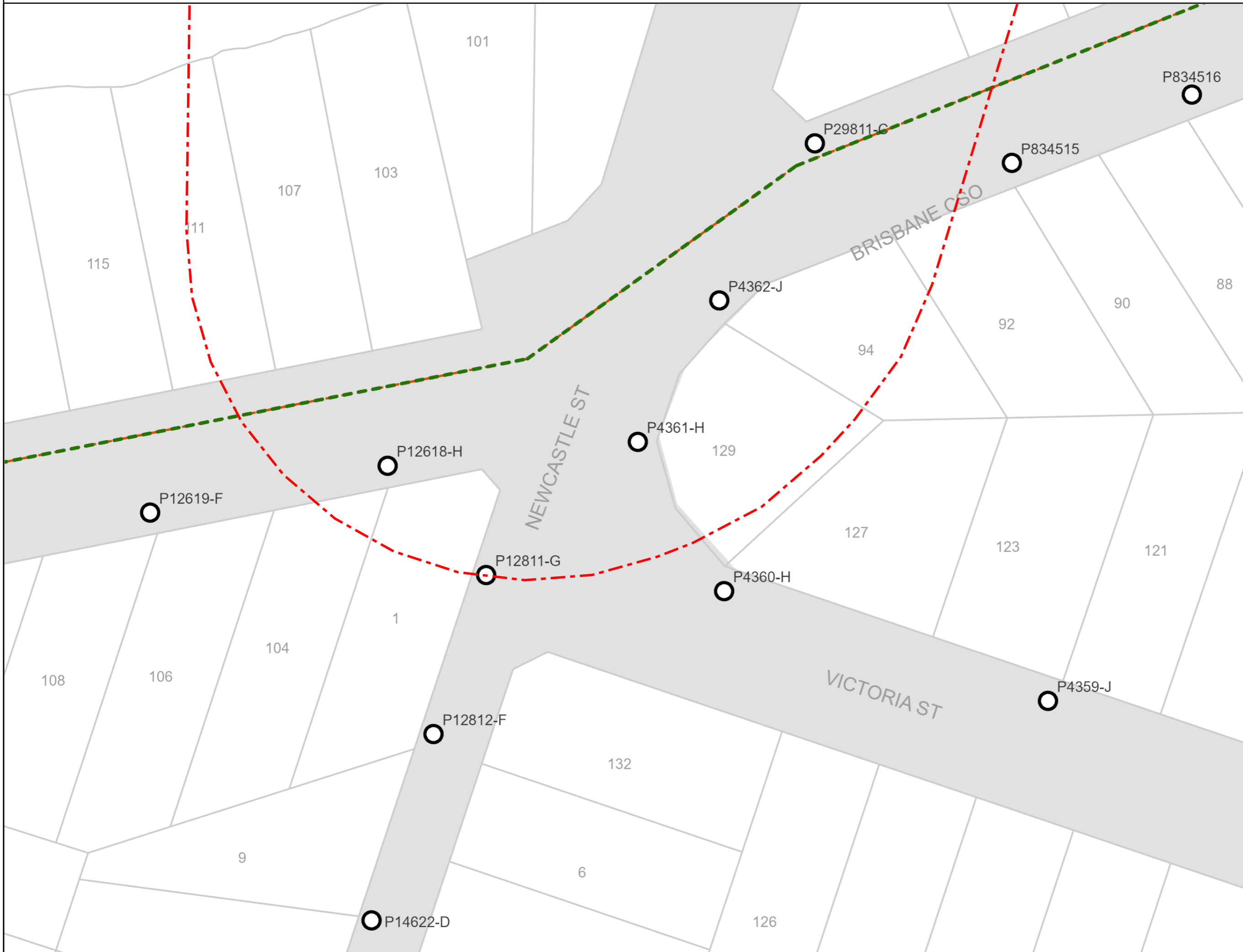
LEGEND

- Substation
- Cable Marker
- Pit
- Pole
- Pillar
- LV Cable (up to 1kV)
- HV Cable (1kV - <33kV)
- HV Cable (33kV and over)
- Pit Boundary
- Planned Work Area

AS5488 Category "D" Plan








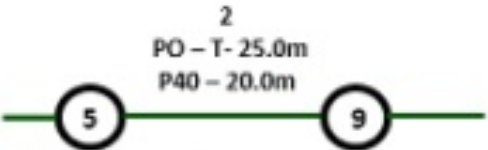






DISCLAIMER: While reasonable measures have been taken to ensure the accuracy of the information contained in this plan response, neither Energex nor Pelican Corp shall have any liability whatsoever in relation to any loss, damage, cost or expense arising from the use of this plan response or the information contained in it or the completeness or accuracy of such information. Use of such information is subject to and constitutes acceptance of these terms.

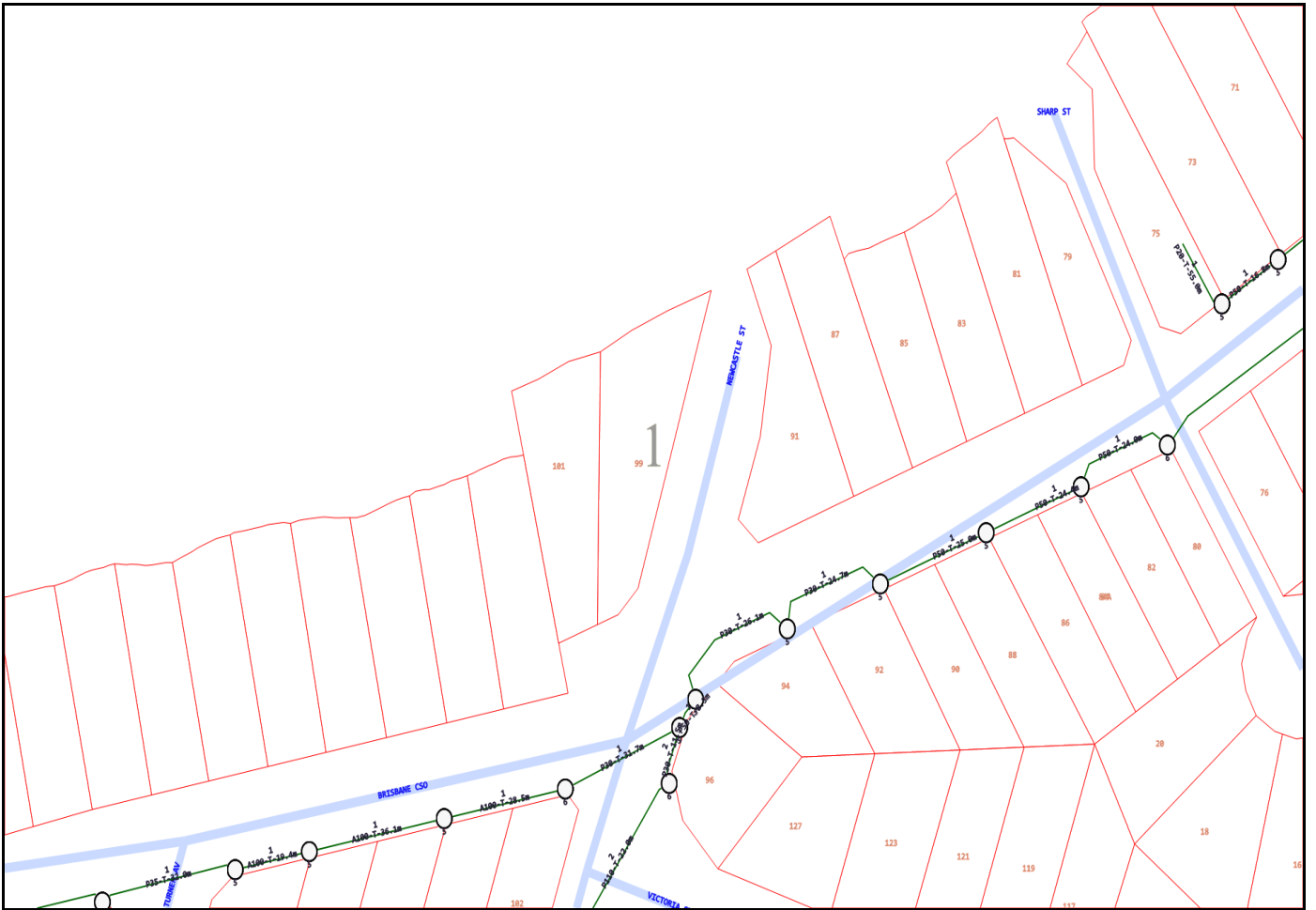




LEGEND



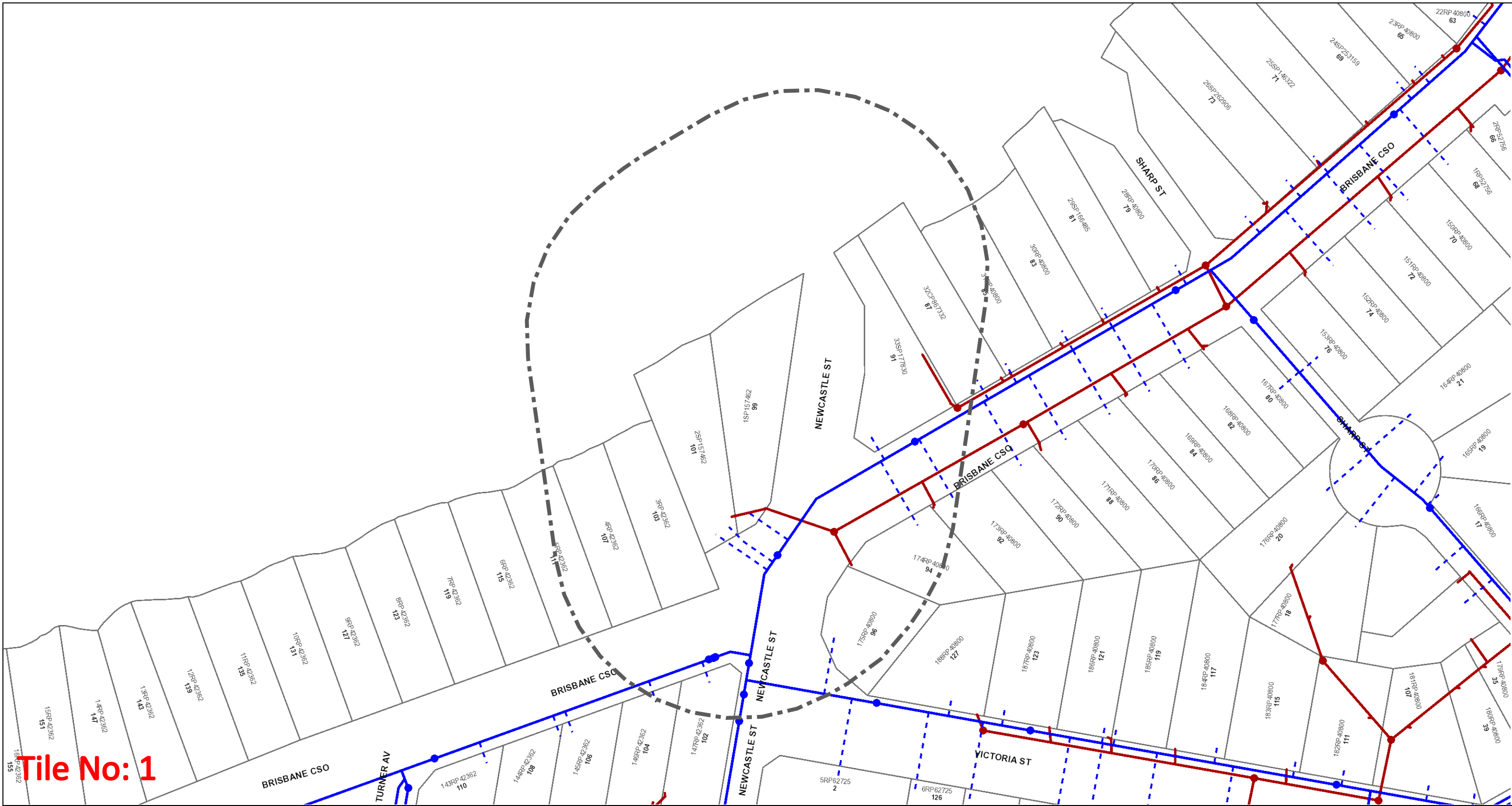
	Parcel and the location
	Pit with size "5"
	Power Pit with size "2E". Valid PIT Size: e.g. 2E, 5E, 6E, 8E, 9E, E, null.
	Manhole
	Pillar
	Cable count of trench is 2. One "Other size" PVC conduit (PO) owned by Telstra (-T-), between pits of sizes, "5" and "9" are 25.0m apart. One 40mm PVC conduit (P40) owned by NBN, between pits of sizes, "5" and "9" are 20.0m apart.
	2 Direct buried cables between pits of sizes, "5" and "9" are 10.0m apart.
	Trench containing any INSERVICE/CONSTRUCTED (Copper/RF/Fibre) cables.
	Trench containing only DESIGNED/PLANNED (Copper/RF/Fibre/Power) cables.
	Trench containing any INSERVICE/CONSTRUCTED (Power) cables.
	Road and the street name "Broadway ST"
Scale	 Meters 1:2000 1 cm equals 20 m




Emergency Contacts


You must immediately report any damage to the **nbn**™ network that you are/become aware of. Notification may be by telephone - 1800 626 329.

Urban Utilities - Water, Recycled Water and Sewer Infrastructure



 <p>N</p> <p>Map Scale 1:1000</p>	<p>Before You Dig Australia- Urban Utilities Water, Recycled Water and Sewer Infrastructure</p> <p>BYDA Reference No: 259723252</p> <p>Date BYDA Ref Received: 18/08/2025 Date BYDA Job to Commence: 18/08/2025 Date BYDA Map Produced: 18/08/2025</p> <p>This Map is valid for 30 days Produced By: Urban Utilities</p>	<table border="0"> <tr> <th>Sewer</th> <th>Water</th> <th>Recycled Water</th> </tr> <tr> <td>● Infrastructure</td> <td>● Infrastructure</td> <td>● Infrastructure</td> </tr> <tr> <td>◆ Major Infrastructure</td> <td>◆ Major Infrastructure</td> <td>◆ Major Infrastructure</td> </tr> <tr> <td>— Network Pipelines</td> <td>— Network Pipelines</td> <td>— Network Pipelines</td> </tr> <tr> <td>▨ Network Structures</td> <td>▨ Network Structures</td> <td>▨ Network Structures</td> </tr> <tr> <td></td> <td>--- Water Service (Indicative only)</td> <td></td> </tr> </table>	Sewer	Water	Recycled Water	● Infrastructure	● Infrastructure	● Infrastructure	◆ Major Infrastructure	◆ Major Infrastructure	◆ Major Infrastructure	— Network Pipelines	— Network Pipelines	— Network Pipelines	▨ Network Structures	▨ Network Structures	▨ Network Structures		--- Water Service (Indicative only)		<p>While reasonable measures have been taken to ensure the accuracy of the information contained in this plan response, neither Urban Utilities nor PelicanCorp shall have any liability whatsoever in relation to any loss, damage, cost or expense arising from the use of this plan response or the information contained in it or the completeness or accuracy of such information. Use of such information is subject to and constitutes acceptance of these terms.</p> <p>The plans are indicative and approximate only and provided without warranties of any kind, express or implied including in relation to accuracy, completeness, correctness, currency or fitness for purpose.</p> <p>Urban Utilities takes no responsibility and accepts no liability for any loss, damage, costs or liability that may be incurred by any person acting in reliance on the information provided on the plans.</p> <p>This plan should be used as guide only. Any dimensions should be confirmed on site by the relevant authority.</p> <p>Based on or contains data provided by the State of Queensland (Department of Natural Resources and Mines) [2020]. In consideration of the State permitting the use of this data you acknowledge and agree that the State gives no warranty in relation to the data (including accuracy, liability in negligence) for any loss, damage or costs (including consequential damage) relating to any use of the data. Data must not be used for direct marketing or be used in breach of the privacy laws. © State of Queensland Department of Natural Resources and Mines [2020]</p> <p>For further information, please call Urban Utilities on 13 26 57 (8am-6pm weekdays). Faults and emergencies 13 23 64 (24/7). www.urbanutilities.com.au</p> <p>ABN 86 673 835 011</p>
Sewer	Water	Recycled Water																			
● Infrastructure	● Infrastructure	● Infrastructure																			
◆ Major Infrastructure	◆ Major Infrastructure	◆ Major Infrastructure																			
— Network Pipelines	— Network Pipelines	— Network Pipelines																			
▨ Network Structures	▨ Network Structures	▨ Network Structures																			
	--- Water Service (Indicative only)																				

Cable Plan



Report Damage: <https://service.telstra.com.au/customer/general/forms/report-damage-to-telstra/>
Ph - 13 22 03
Email - Telstra.Plans@team.telstra.com
Planned Services - ph 1800 653 935 (AEST bus hrs only) General Enquiries

Sequence Number: 259723251

CAUTION: Fibre optic and/ or major network present in plot area. Please read the Duty of Care and contact Telstra Plan Services should you require any assistance.

TELSTRA LIMITED A.C.N. 086 174 781
Generated On 18/08/2025 17:33:11

The above plan must be viewed in conjunction with the Mains Cable Plan on the following page

WARNING
Telstra plans and location information conform to Quality Level "D" of the Australian Standard AS 5488-Classification of Subsurface Utility Information. As such, Telstra supplied location information is indicative only. Spatial accuracy is not applicable to Quality Level D. Refer to AS 5488 for further details. The exact position of Telstra assets can only be validated by physically exposing it. Telstra does not warrant or hold out that its plans are accurate and accepts no responsibility for any inaccuracy. Further on site investigation is required to validate the exact location of Telstra plant prior to commencing construction work. A Certified Locating Organisation is an essential part of the process to validate the exact location of Telstra assets and to ensure the asset is protected during construction works.

See the Steps- Telstra Duty of Care that was provided in the email response.

Mains Cable Plan



Report Damage: <https://service.telstra.com.au/customer/general/forms/report-damage-to-telstra/>
 Ph - 13 22 03
 Email - Telstra.Plans@team.telstra.com
 Planned Services - ph 1800 653 935 (AEST bus hrs only) General Enquiries

Sequence Number: 259723251

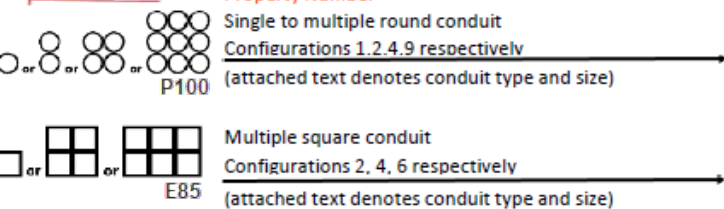
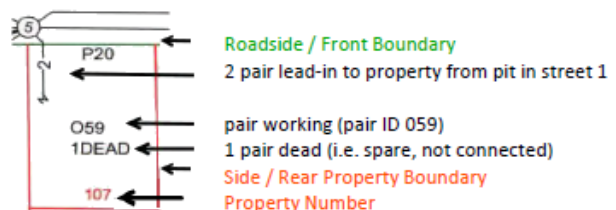
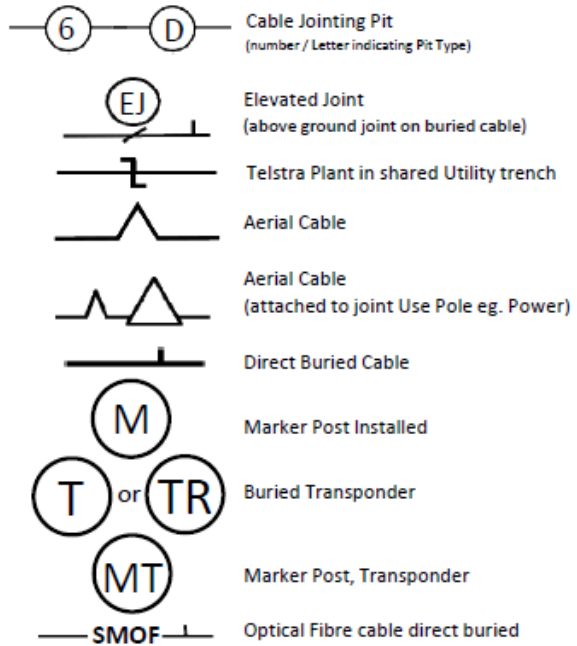
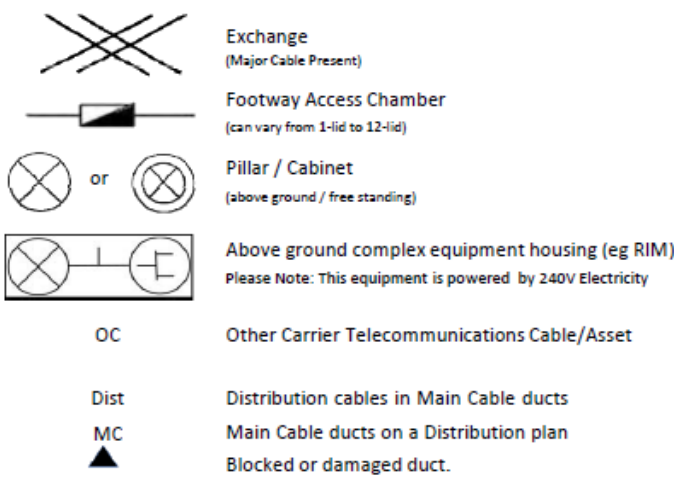
TELSTRA LIMITED A.C.N. 086 174 781
 Generated On 18/08/2025 17:33:14

CAUTION: Fibre optic and/ or major network present in plot area. Please read the Duty of Care and contact Telstra Plan Services should you require any assistance.

The above plan must be viewed in conjunction with the Mains Cable Plan on the following page

WARNING
 Telstra plans and location information conform to Quality Level "D" of the Australian Standard AS 5488-Classification of Subsurface Utility Information. As such, Telstra supplied location information is indicative only. Spatial accuracy is not applicable to Quality Level D. Refer to AS 5488 for further details. The exact position of Telstra assets can only be validated by physically exposing it. Telstra does not warrant or hold out that its plans are accurate and accepts no responsibility for any inaccuracy. Further on site investigation is required to validate the exact location of Telstra plant prior to commencing construction work. A Certified Locating Organisation is an essential part of the process to validate the exact location of Telstra assets and to ensure the asset is protected during construction works.
 See the Steps- Telstra Duty of Care that was provided in the email response.

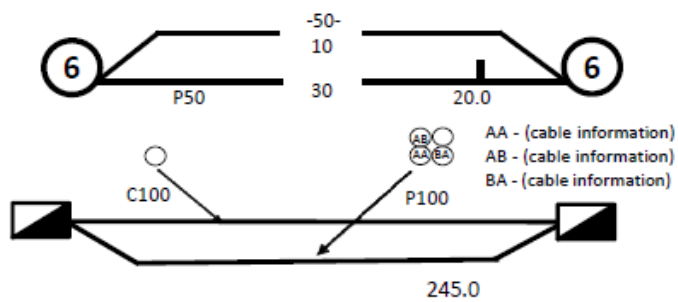
LEGEND



Some examples of conduit type and size:

A - Asbestos cement, P - PVC / Plastic, C - Concrete,
GI - Galanised iron, E - Earthenware
Conduit sizes *nominally* range from 20mm to 100mm
P50 50mm PVC conduit
P100 100mm PVC conduit
A100 100mm asbestos cement conduit

Some Examples of how to read Telstra Plans



One 50mm PVC conduit (P50) containing a 50-pair and a 10-pair cable between two 6-pits. approximately 20.0m apart, with a direct buried 30-pair cable along the same route

Two separate conduit runs between two footway access chambers (manholes) approximately 245m apart A nest of four 100mm PVC conduits (P100) containing assorted cables in three ducts (one being empty) and one empty 100mm concrete duct (C100) along

Protect our Network:

by maintaining the following distances from our assets:

- 1.0m Mechanical Excavators, Farm Ploughing, Tree Removal
- 500mm Vibrating Plate or Wacker Packer Compactor
- 600mm Heavy Vehicle Traffic (over 3 tonnes) not to be driven across Telstra ducts or plant.
- 1.0m Jackhammers/Pneumatic Breakers
- 2.0m Boring Equipment (in-line, horizontal and vertical)

For more info contact a [CERTLOC Certified Locating Organisation \(CLO\)](#) or Telstra Location Intelligence Team 1800 653 935

Statutory Encumbrance Report

Property Address: 99 Brisbane Corso, Fairfield QLD 4103

APA Group

The property is affected by APA Group underground gas transmission infrastructure. These assets are protected under statutory provisions, granting APA Group rights of access and restricting interference.

Brisbane City Council

Council-owned infrastructure including stormwater drainage networks impacts the property. Council retains statutory access, operation, and maintenance rights across affected areas.

Energex

The property is impacted by electricity distribution infrastructure forming part of the Energex Network, including underground and overhead high and low voltage assets. Statutory protections and easements apply.

NBN Co Qld

The property contains underground nbn™ telecommunications facilities including fibre optic and related communications infrastructure. These are protected by legislation, granting operational access rights.

Queensland Urban Utilities

Water, recycled water, and sewer infrastructure managed by Queensland Urban Utilities affects the property. These assets are protected by law with statutory rights of access and maintenance.

Telstra QLD

The property is impacted by Telstra telecommunications infrastructure, including fibre optic and major network cabling. These are subject to statutory protections and access rights for operation and maintenance.





Vendor/s

MICHAEL ROY BAIN, DIANNE ELIZABETH BAIN

Property Address

99 BRISBANE CSO, FAIRFIELD QLD 4103